



Maritime Mustang.com

Fall Run 2017

NS South Shore Invasion

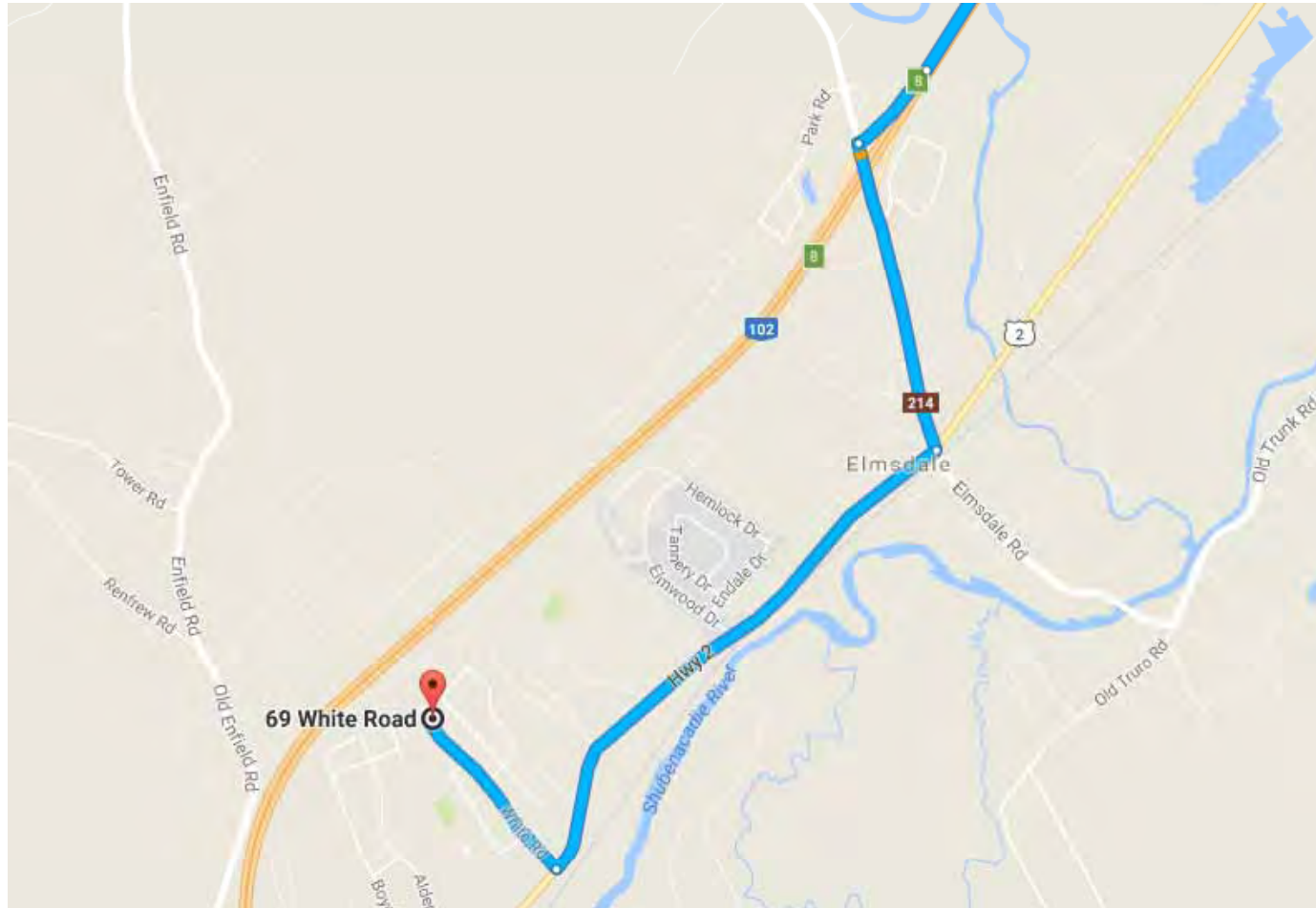
A few contact numbers on the run.

- Please ***Lights on for Safety – Leave some room between cars.***
- It's nice to keep all in a group but it is public road and we don't want any crunched fenders.
- We will use Radio's for contact if possible but if the group gets large we will have to relay messages
- We will have a lead car , a couple of people who know the route well mixed in the middle, and Gerry at the back of the herd.
- ***Phone contacts***
- ***Trevor 902-456-6631***
- ***Jason 902-802-2223***
- ***Rich 902-499-7411 Angie 902-483-4177***
- ***Gerry 902-222-4362***

Friday night gathering @ Enfield

- Join Rich and Angie as they host a Friday night get together at 69 White Road in Enfield.
- Drop in any time after 3pm
- A pot of Spaghetti - and a fire to sit around and tell a story.
- **Don't want Spaghetti ??**
- Rich will have a BBQ and Microwave available for you to cook what ***YOU BRING*** ! –Contact # 902-883-1269
- How To Find Rich's place?

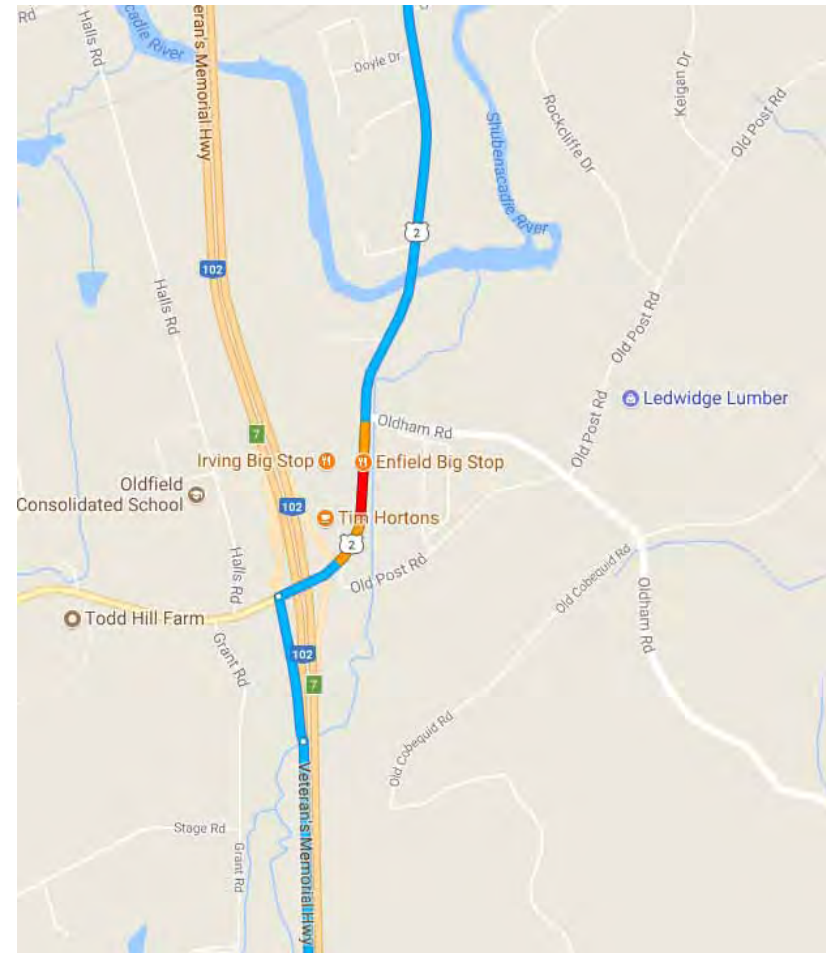
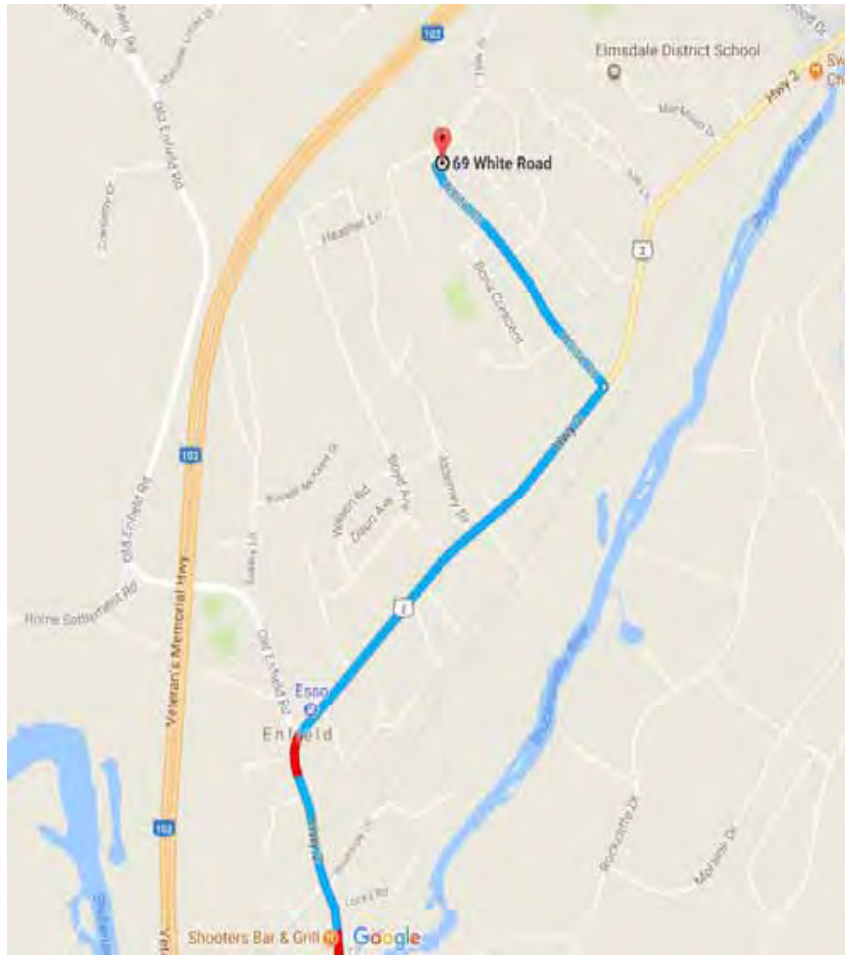
From NB, points east- 102 from Truro
Take exit 8 . Turn left at stop sign at the ramp
Go through the next 2 sets of lights (when they are green)
Turn Right on #2 travel to White Road .turn Right , top of the hill 69 White
Road



- From HFX
- 102 toward Truro
- Take exit 7
- Right at the yield sign
- Travel to White Road – turn Left
- Top of the hill 69 White Road.

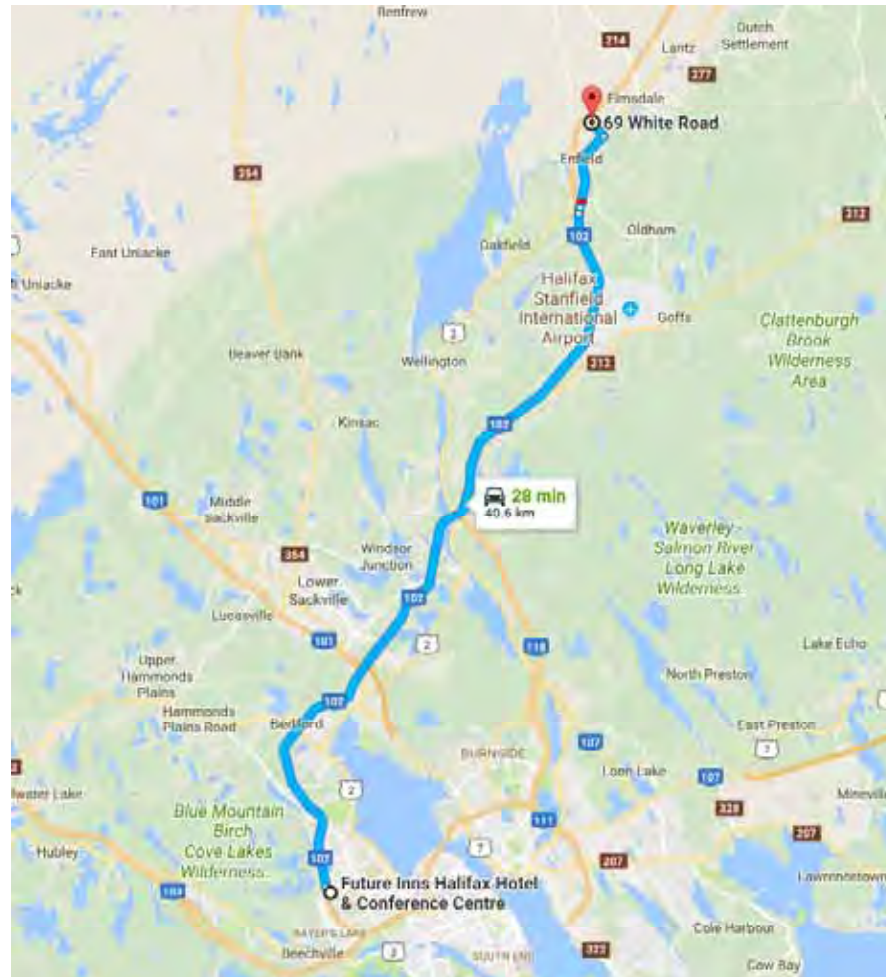


Rich's to the hotel , down White Road, Right at the stop sign to #2 .
Stay on #2 past the Big stop – overpass – turn Left to enter the 102 to
Lacewood Drive.

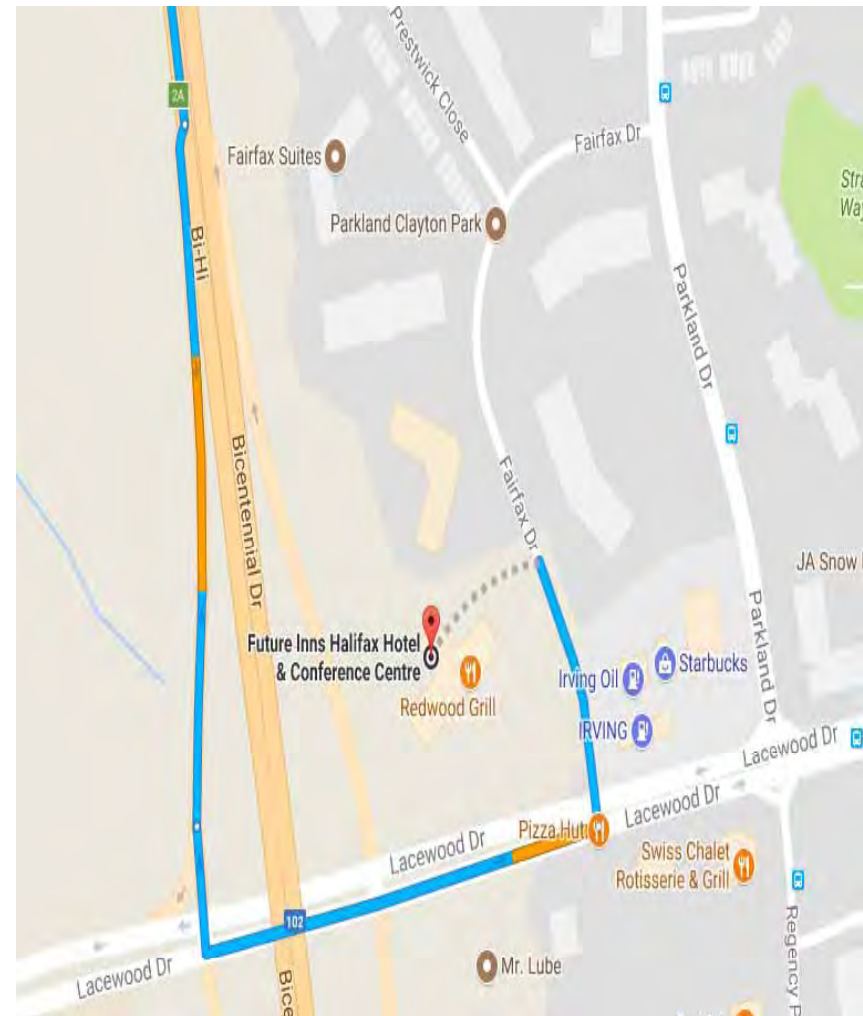
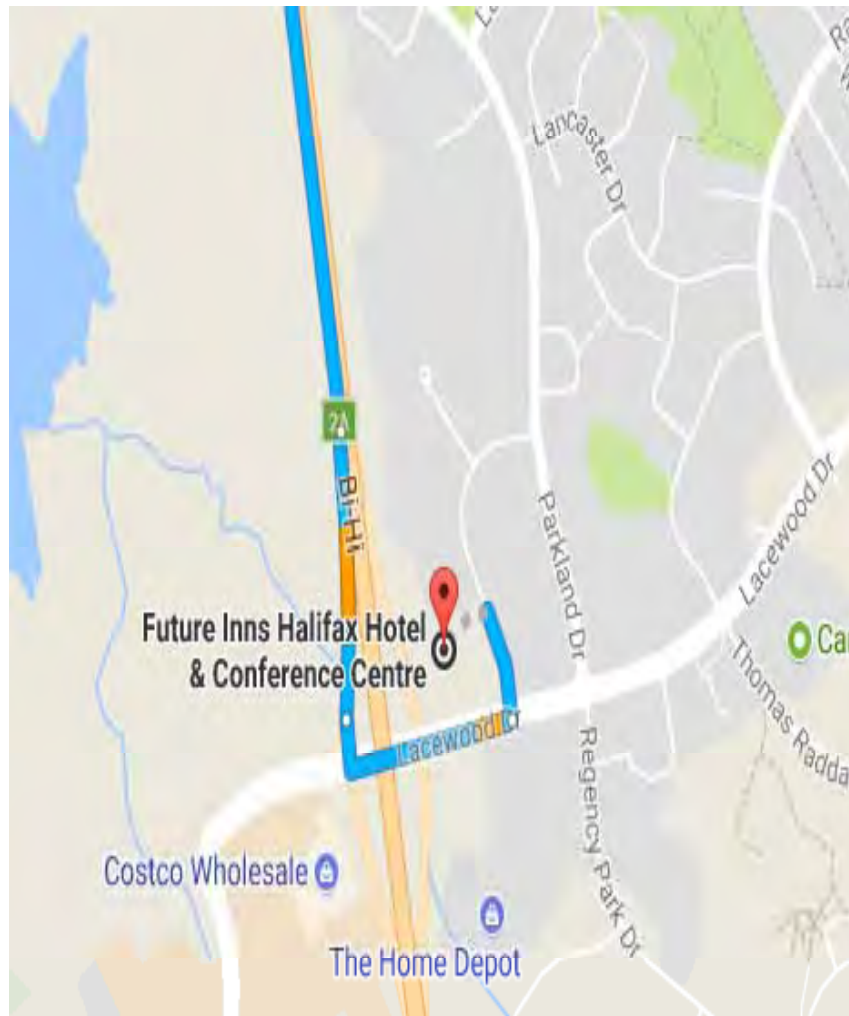


Friday Night Hotel

<http://www.futureinns.com/index.php/halifax>



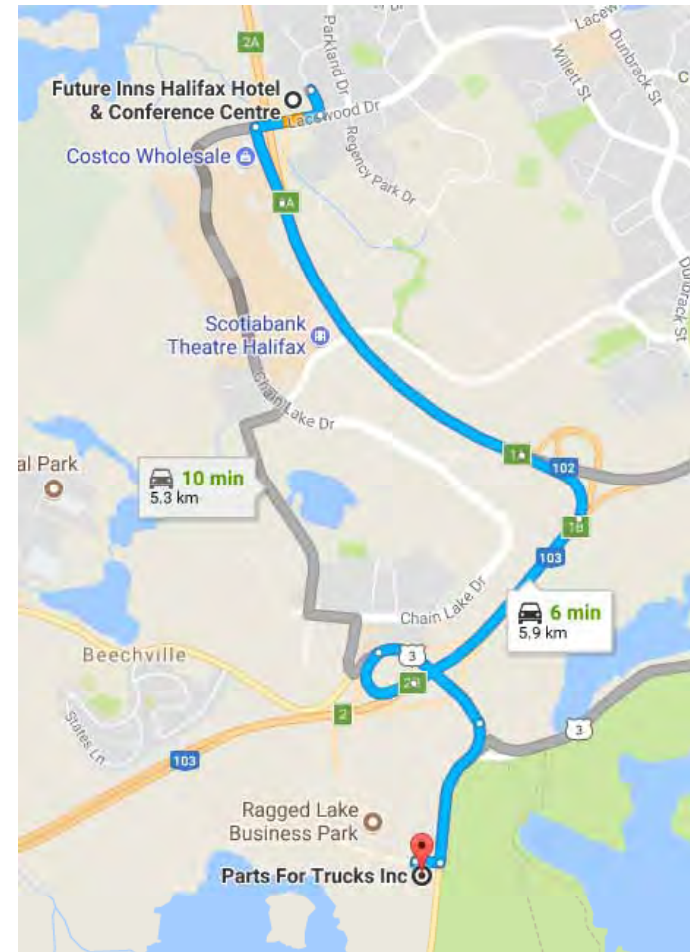
Stay on the 102 until exit 2A



Saturday meeting place for 9AM departure

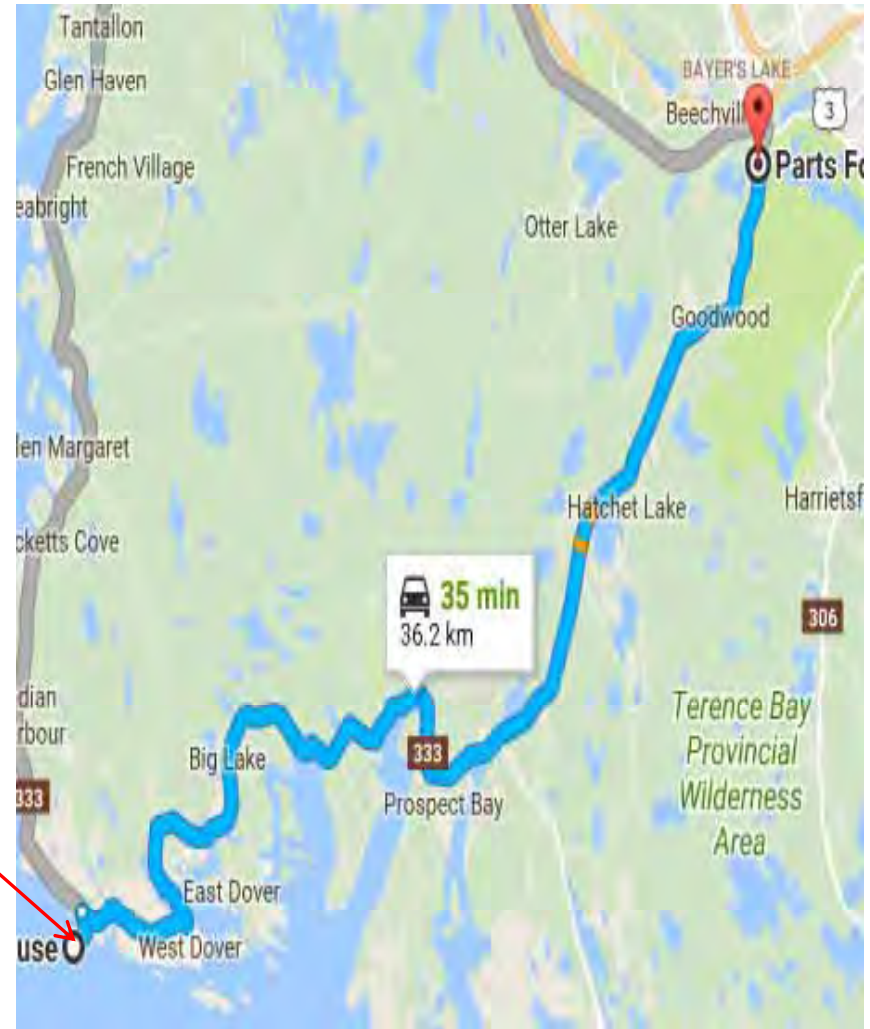
Line up along road in front of Parts for Trucks

- Meeting place address
- 6 Ragged Lake Blvd, Halifax, NS B3S 1S4
- About 6 minutes from the hotel
- Have gas and coffee as next stop is in 35-45 min @ Peggys Cove



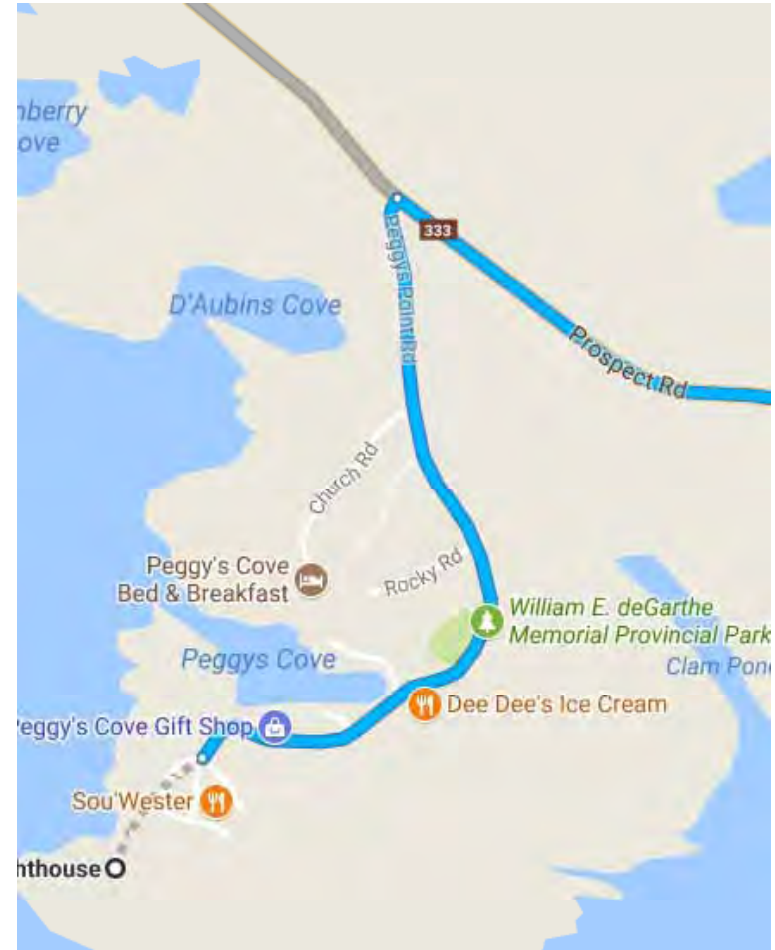
The Run Begins ! Section # 1

- Turn right at the end of Ragged Lake Blvd, continue on route 333 for approx 38Km to Peggy's Cove,



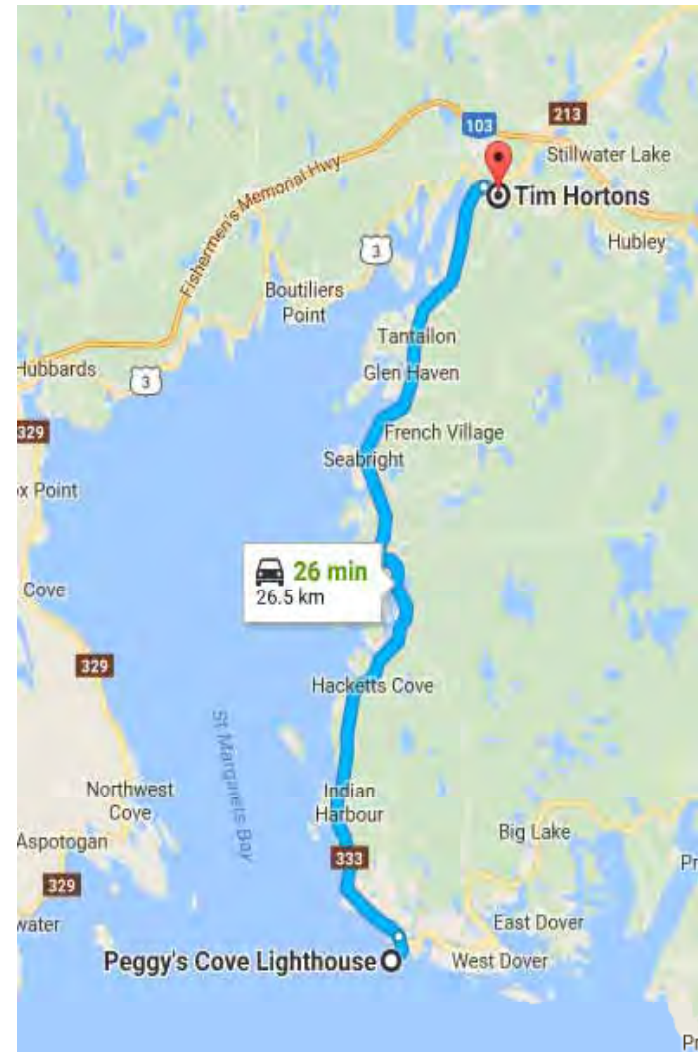
At Peggy's Cove

- @ Peggys Cove we will turn Left to go to the Lighthouse parking
- Enjoy the view - 30 min stop
- **Please ! STAY OFF THE WET ROCKS , STAY OFF THE BLACK ROCKS**



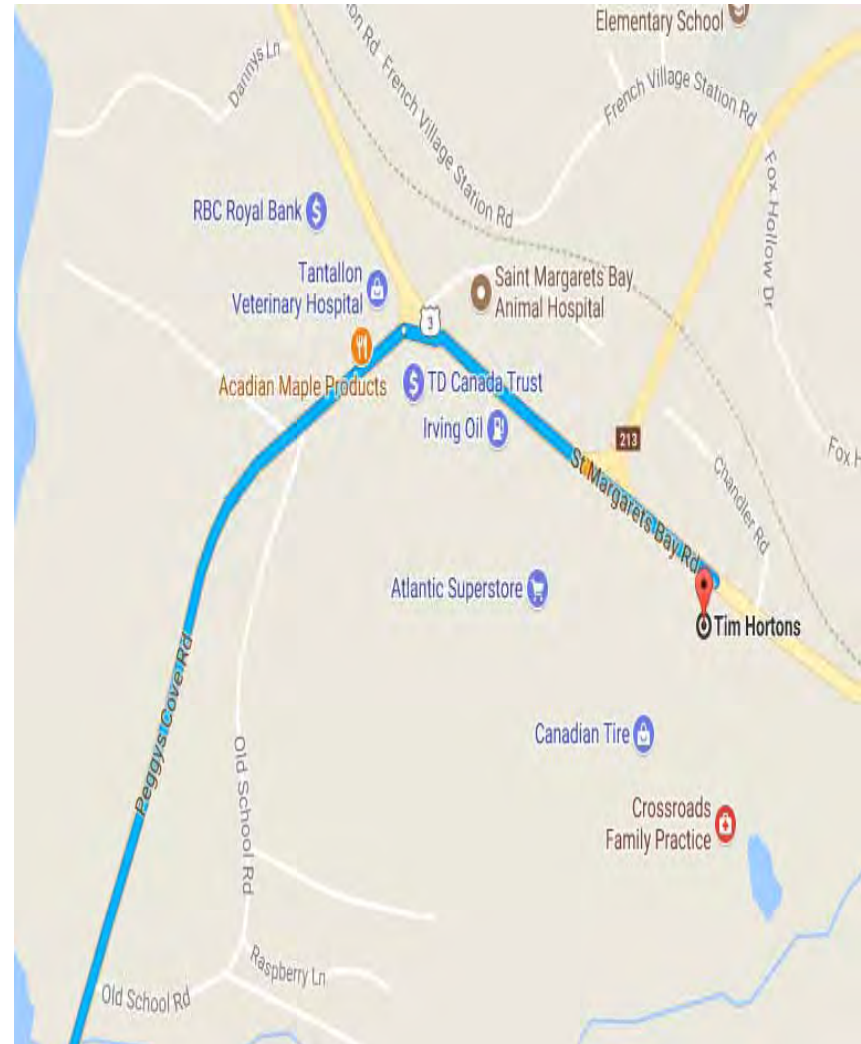
Back on the road -Section #2

- Back to Tantallon and a Tim's Stop – Bathroom break .
- Leave the parking lot – turn Left on the 333 and continue to the end of the road. Turn right and travel to the Tim's
- 26 kms – 25-30 min travel to Tantallon.
- Be Quick ! This is a 30 min stop .

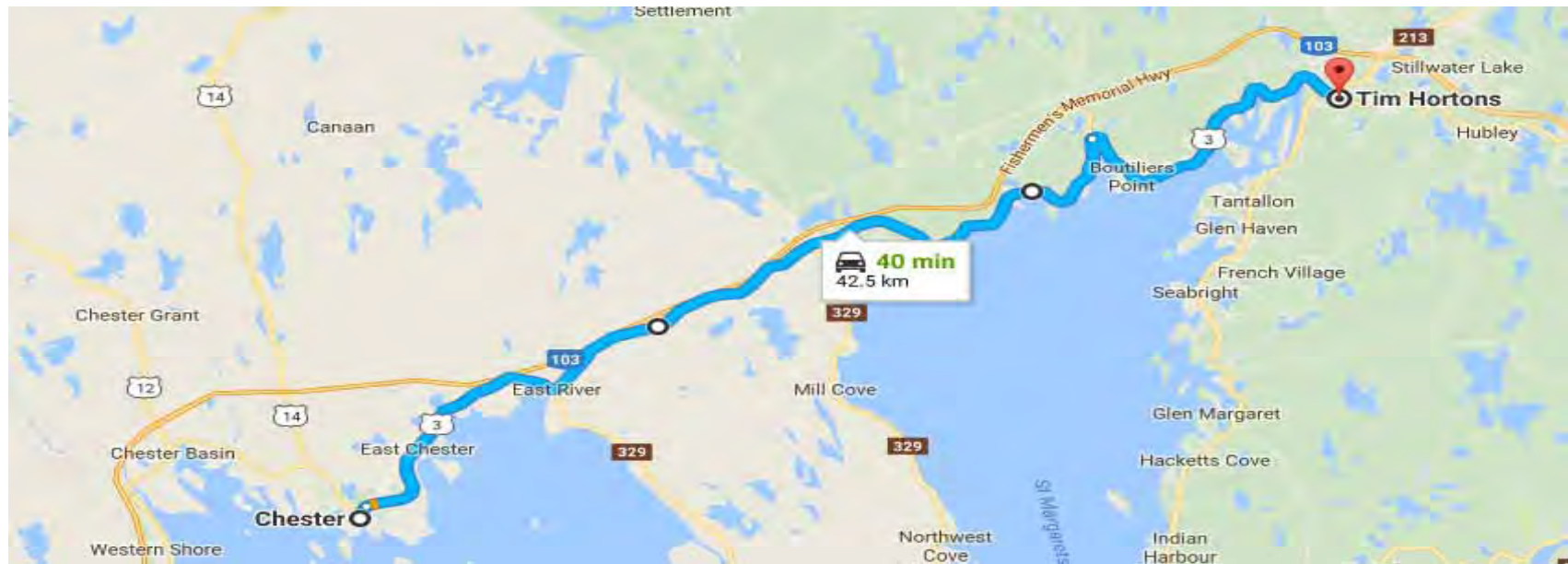


Tim's Stop – to Chester Section # 3

- Next Leg of the trip
- Tantallon to Chester
- Via old route #3
- Approx 44-50 minutes
 - Approx 50Kms

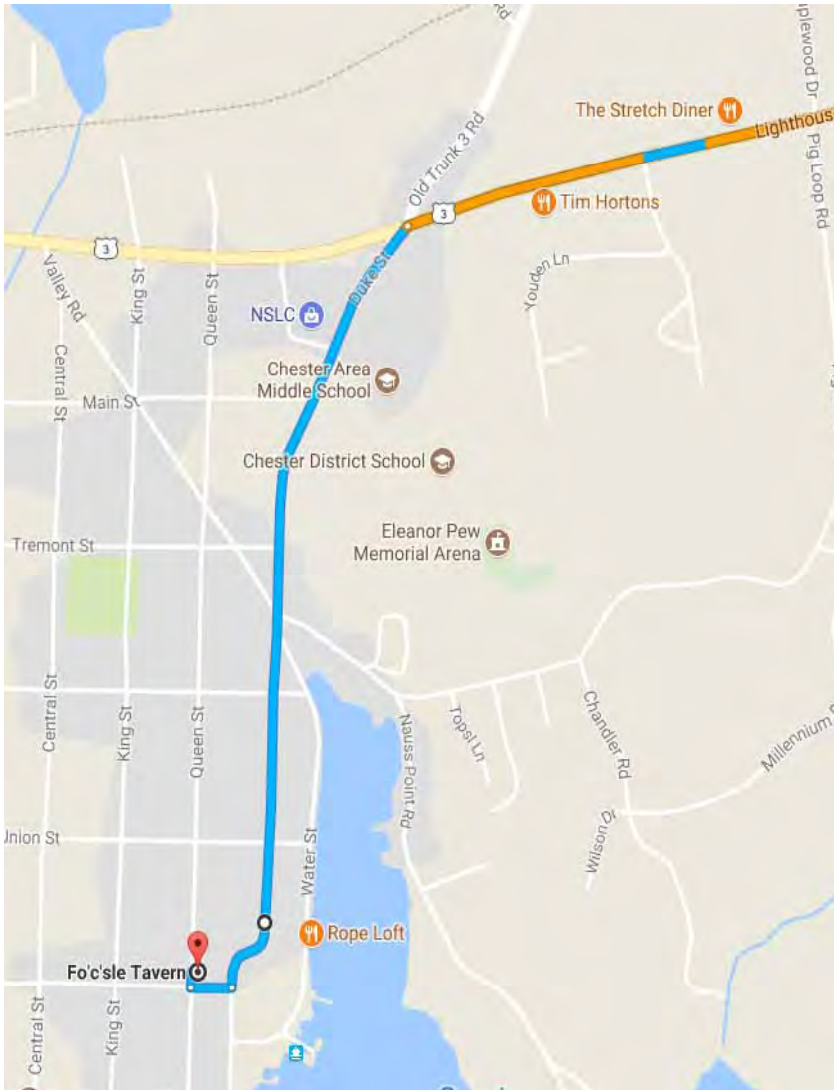


Off to Chester - via Route # 3



- We will travel through Boutilier's Point,, past Queensland Beach, Hubbards and East river.
- We may stop at Queensland beach for Photo's

Lunch Time !

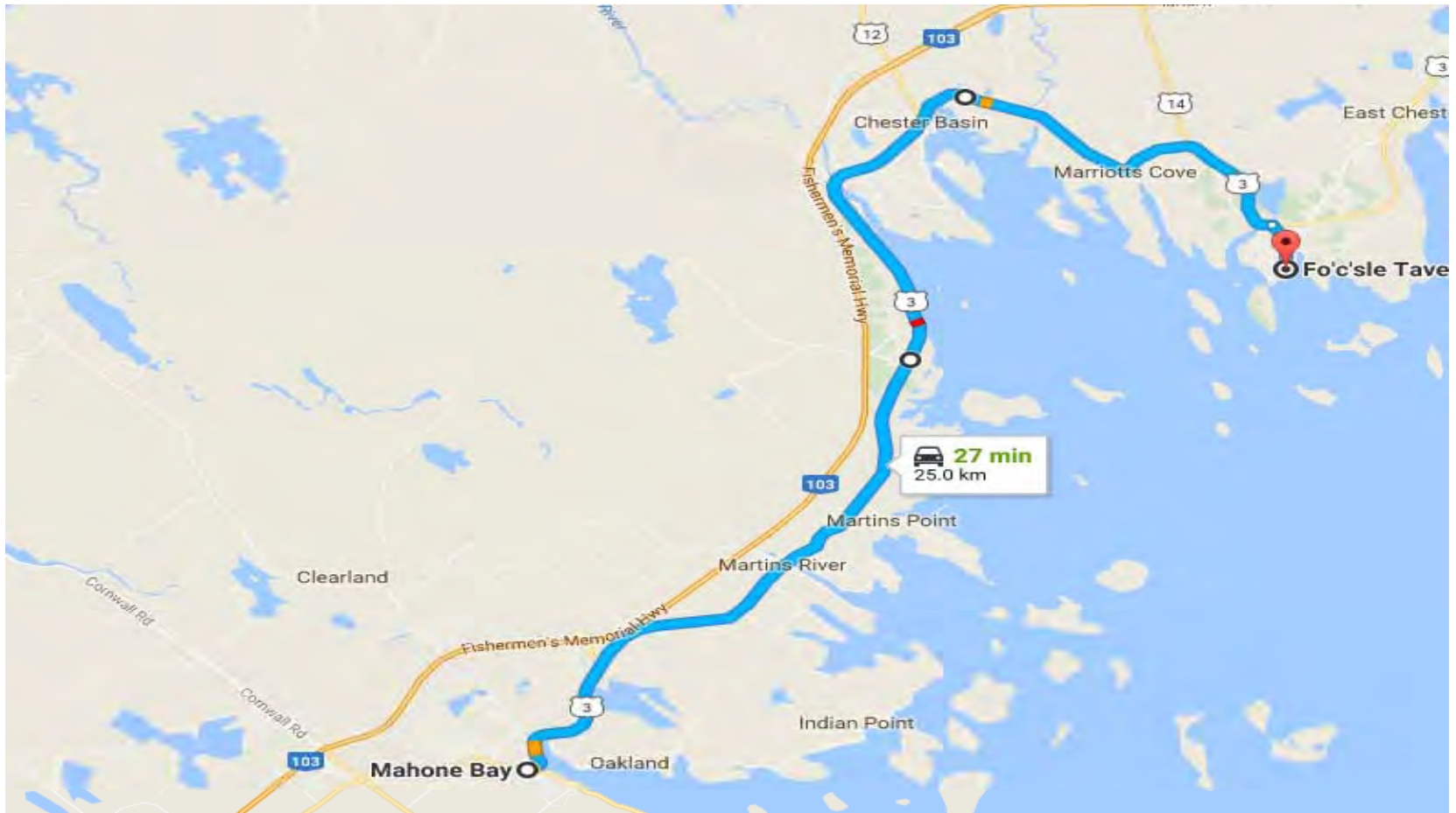


- **Lunch is at the Fo'c'sle Tavern**
- **42 Queen St, Chester, NS B0J 1J0**
- Turn left on Duke Street
- Parking is at a Premium in downtown Chester !
- Park where you can and walk to the restaurant.
- Start looking for parking when you pass the Scotia Bank

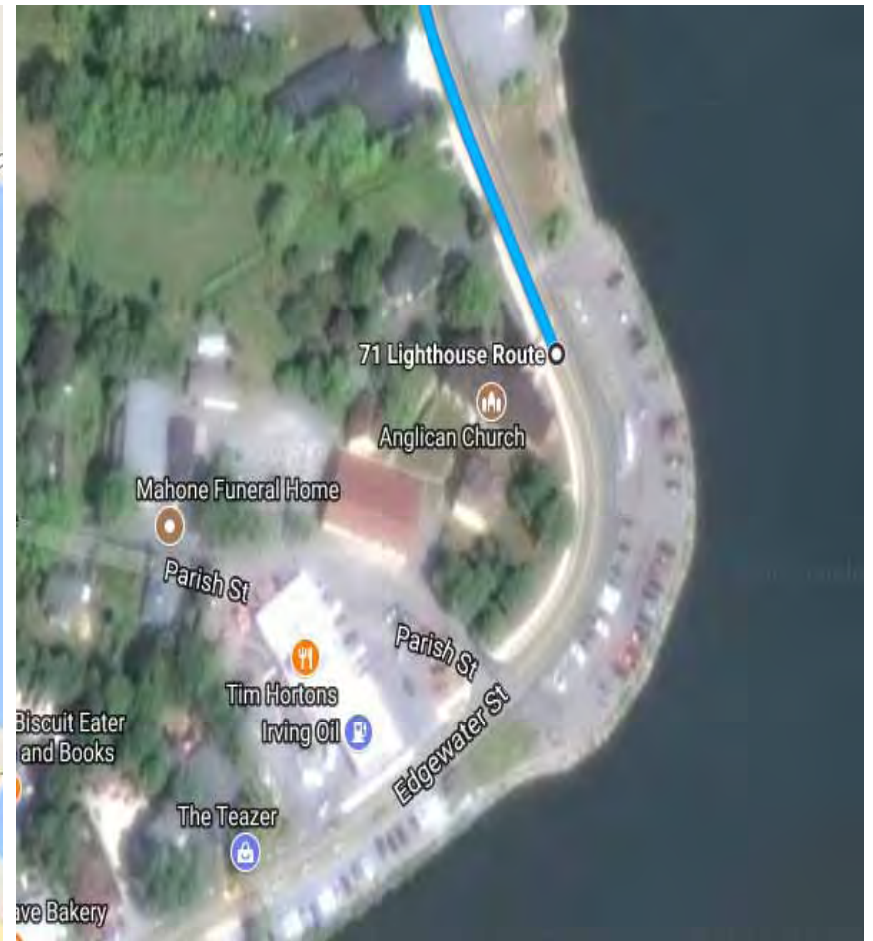
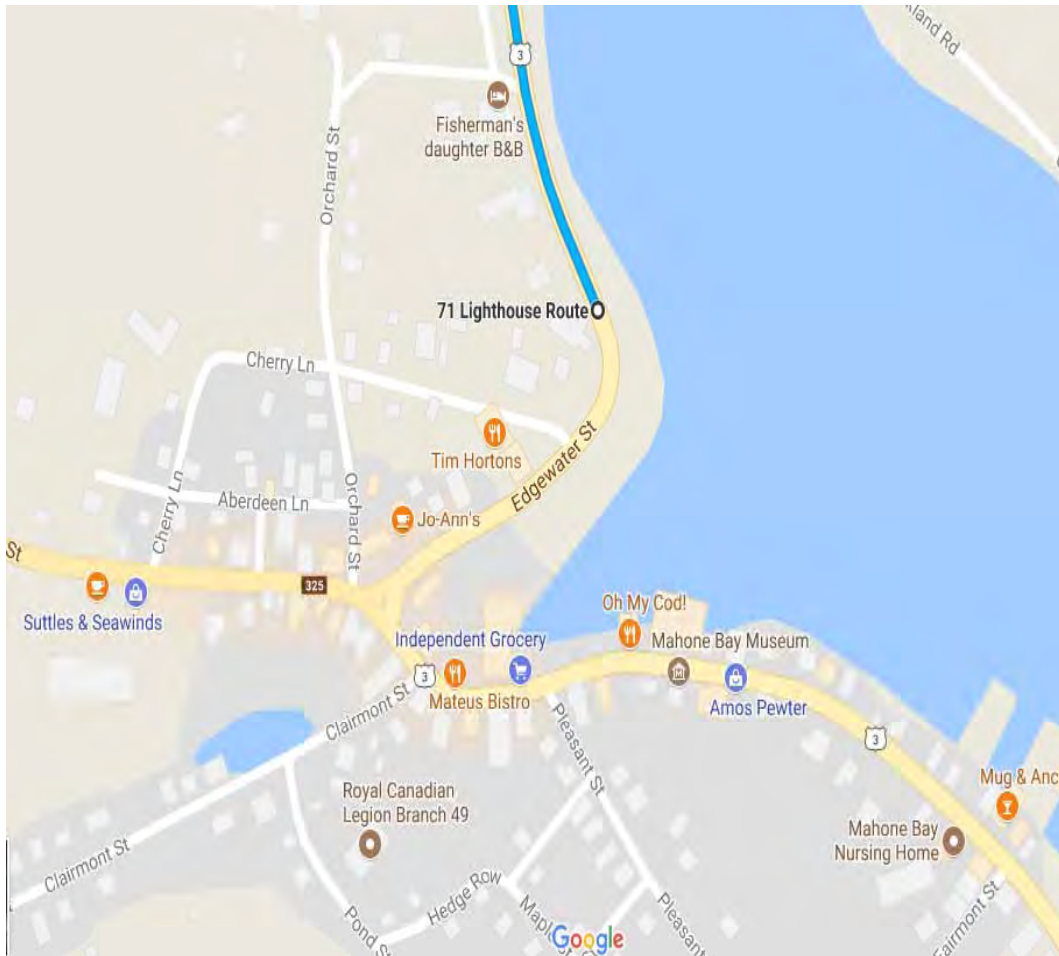
After Lunch Section #4 !

Back up Queen Street , Left on #3 . Through Chester Basin, Martins River and on to Mahone Bay - about 30 minutes

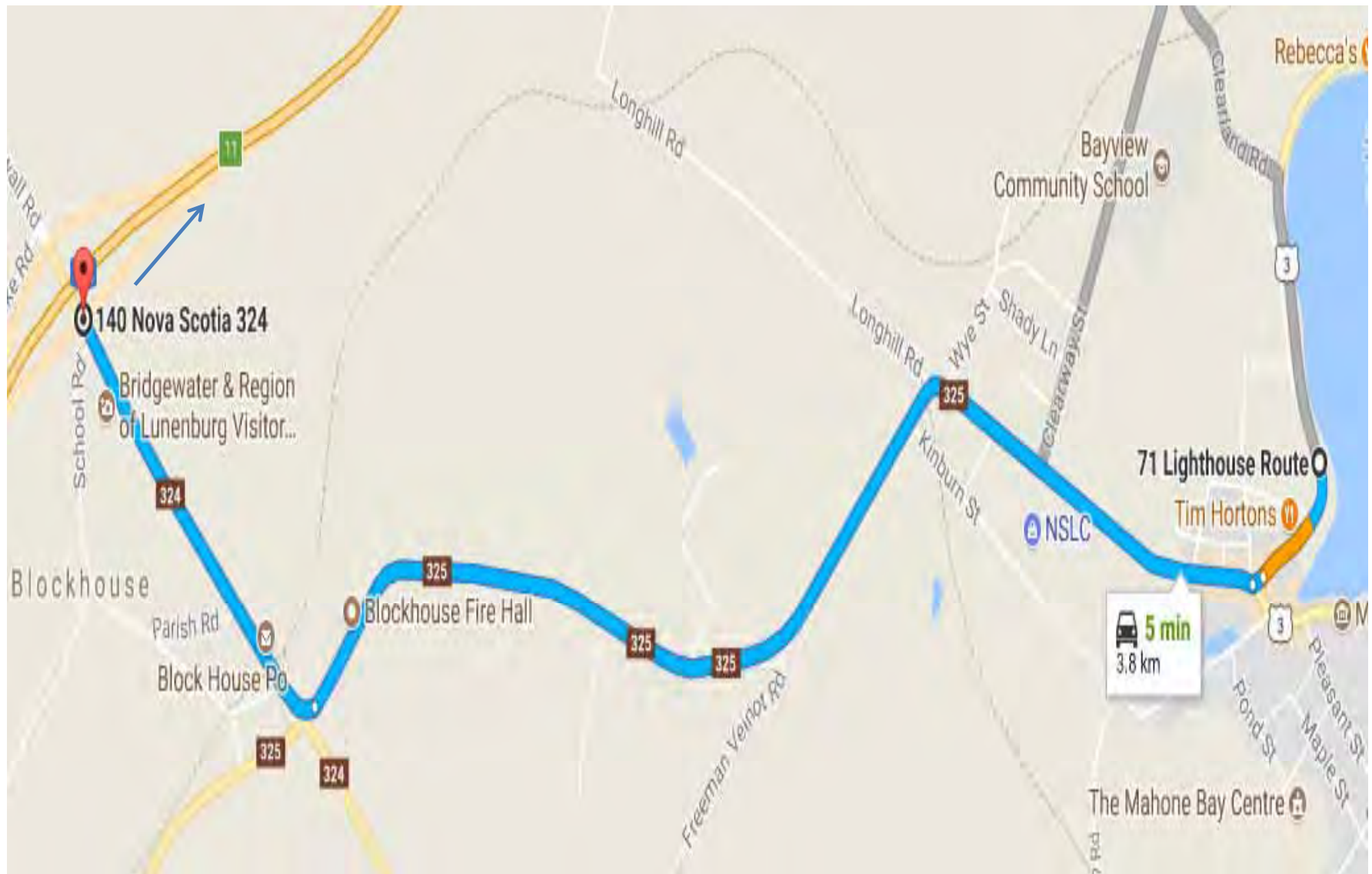
If the group gets separated -- See you in Mahone Bay !



At Mahone Bay we will park across from the churches
Enjoy the views

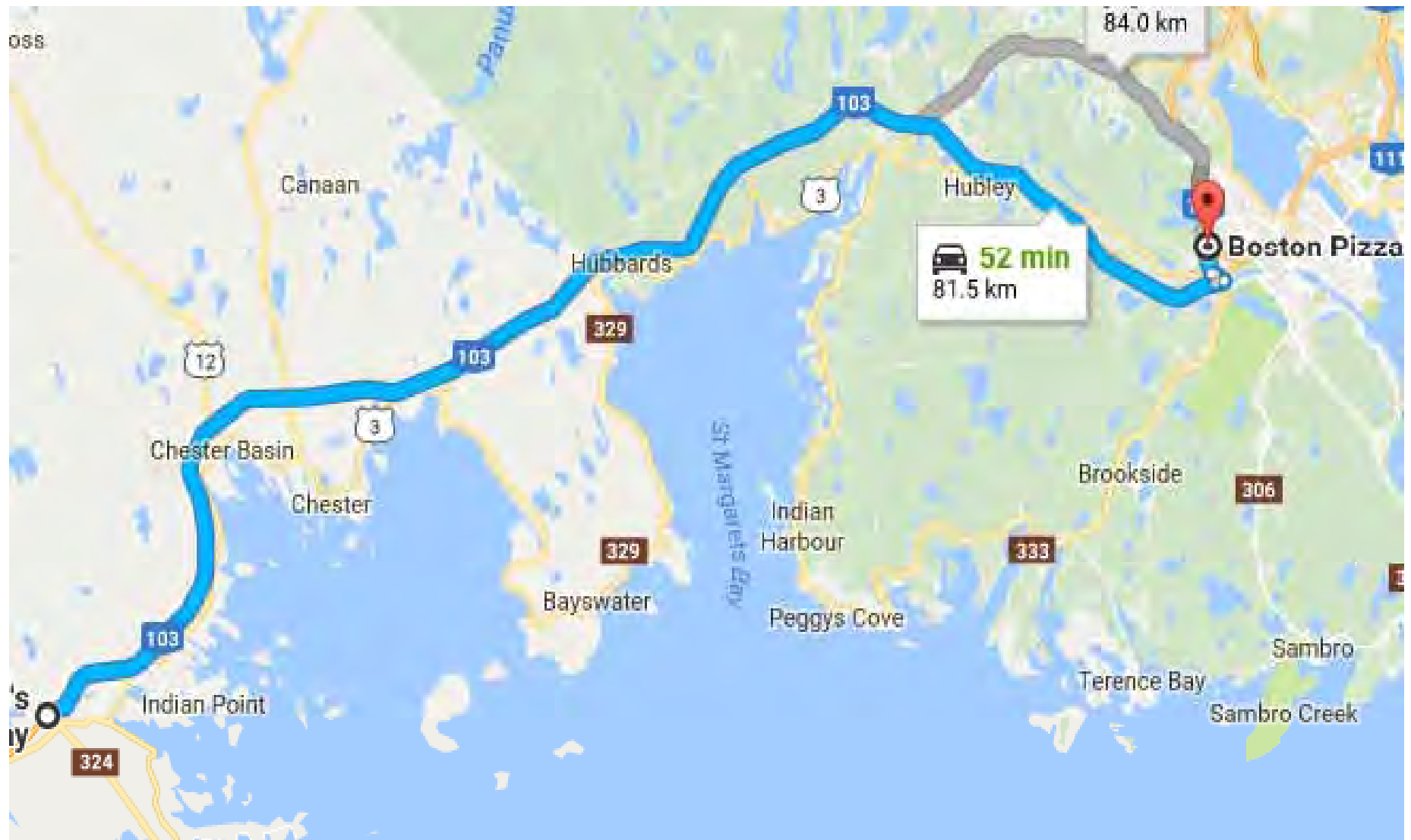


On the way home - Section #5 Mahone Bay to Blockhouse



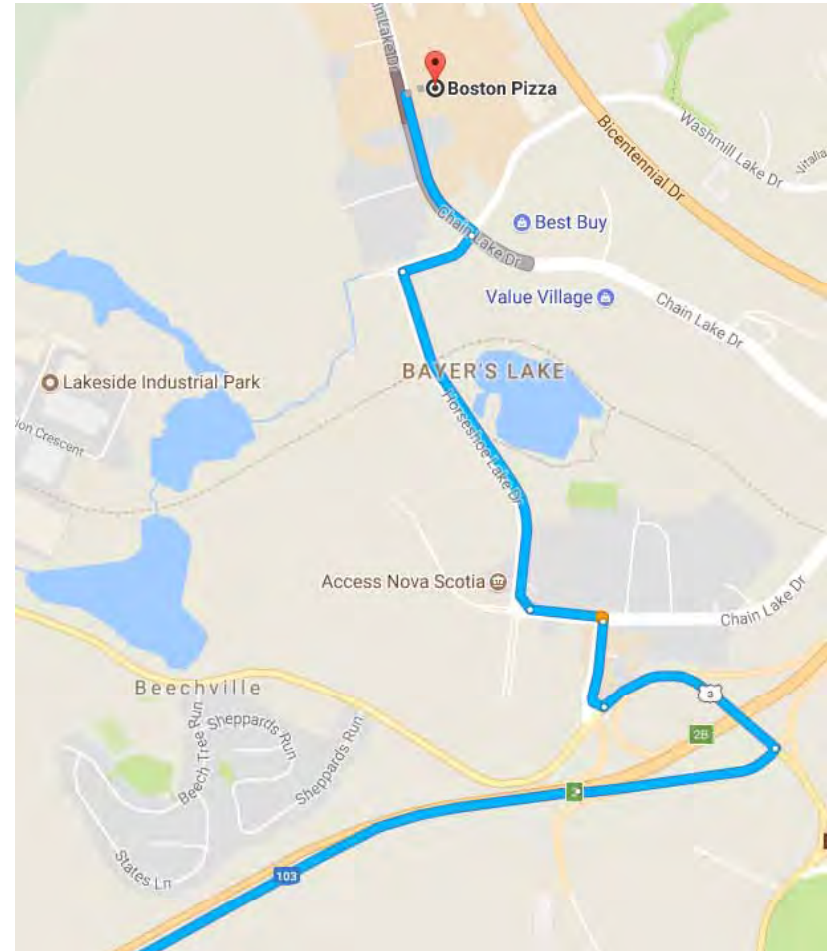
Blockhouse back to Boston Pizza for Supper

Travel the 103 back to the Boston Pizza for our Supper gathering
approx 1 hour to Supper.



From 103 To Boston Pizza for Supper

- Take exit 2 off the 103
- Turn left onto St Margarets Bay Rd/Nova Scotia Trunk 3 W (signs for Beechville/Lakeside/Bayers Lake)
Travel 550m
- Turn right onto Lakelands Blvd (signs for Bayers Lake/Business Park) travel 250 m
- Turn left onto Chain Lake Dr –travel 200m
- Turn right onto Horseshoe Lake Dr travel 1km
- Turn right onto Susie Lake Crescent travel 210m
- Turn left onto Chain Lake Dr travel 400m
- Supper Destination on Right
- **Boston Pizza** 194A Chain Lake Dr, Halifax, NS B3S 1C5

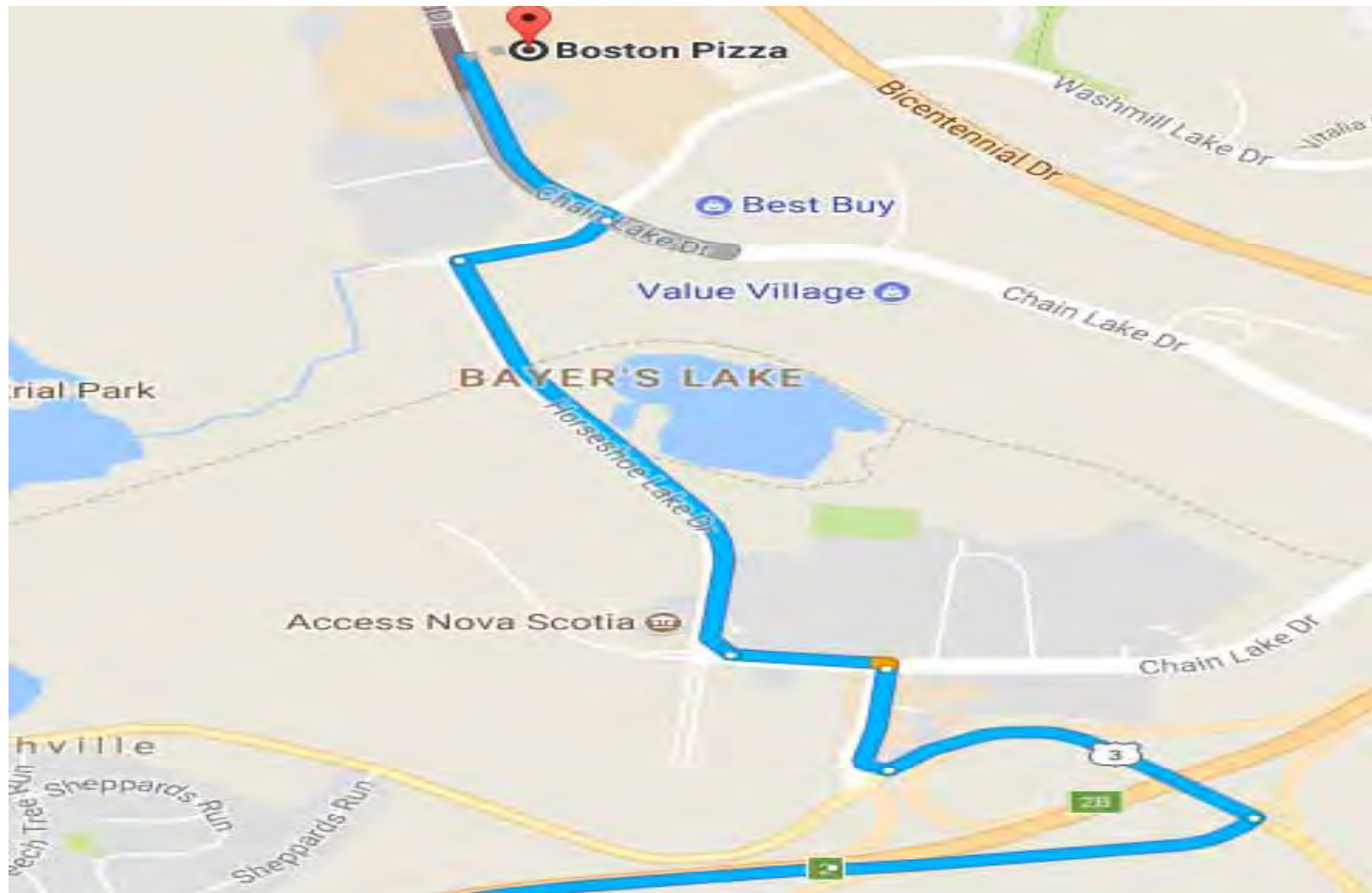


MARITIMEMUSTANG.COM



Maritime Mustang Supper
Boston Pizza 194A Chain Lake Dr,
Halifax, NS B3S 1C5

MARITIMEMUSTANG.COM



Back to Hotel



MARITIMEMUSTANG.COM



Next Year ???

MARITIMEMUSTANG.COM

