



*Maritime Mustang.com*

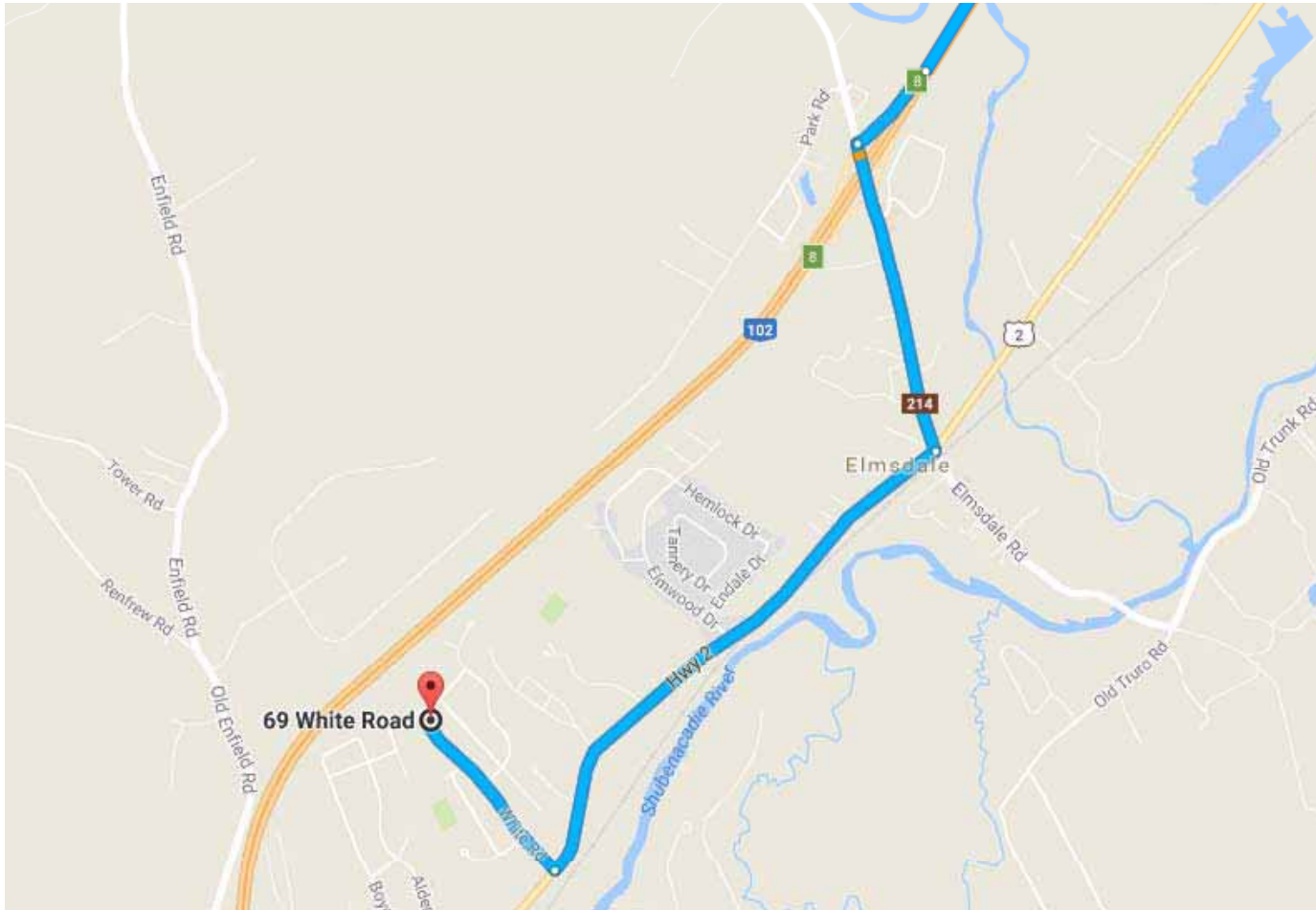
Fall Run 2017

NS South Shore Invasion

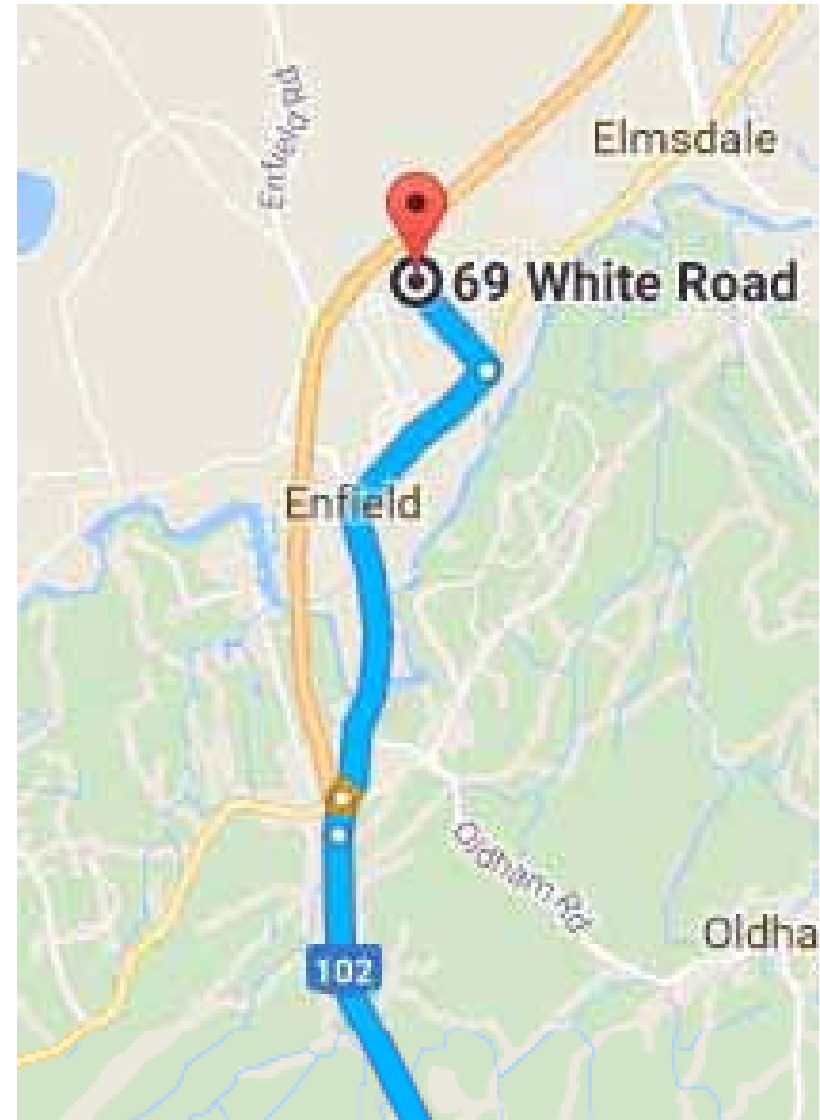
## Friday night

- Join Rich and Angie as they host a Friday night get together at 69 White Road in Enfield.
- Drop in any time after 3pm
- Spaghetti - a BBQ – and a fire to sit around and tell a story.  
Contact # 902-883-1269
- to Find Rich's place?

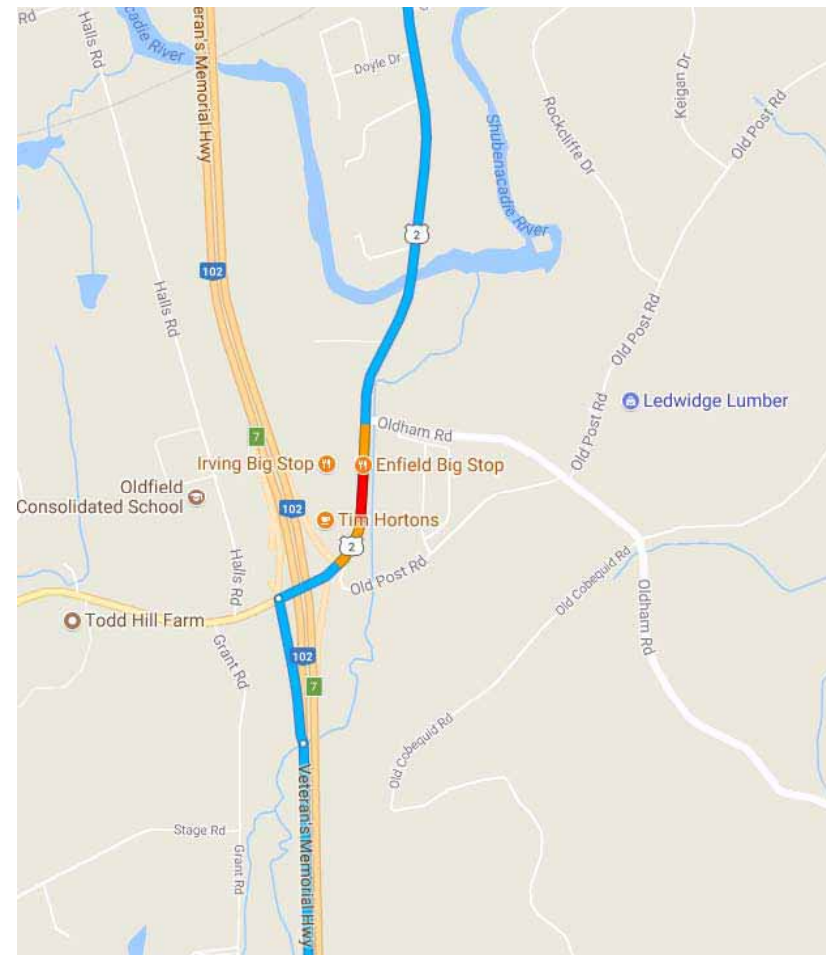
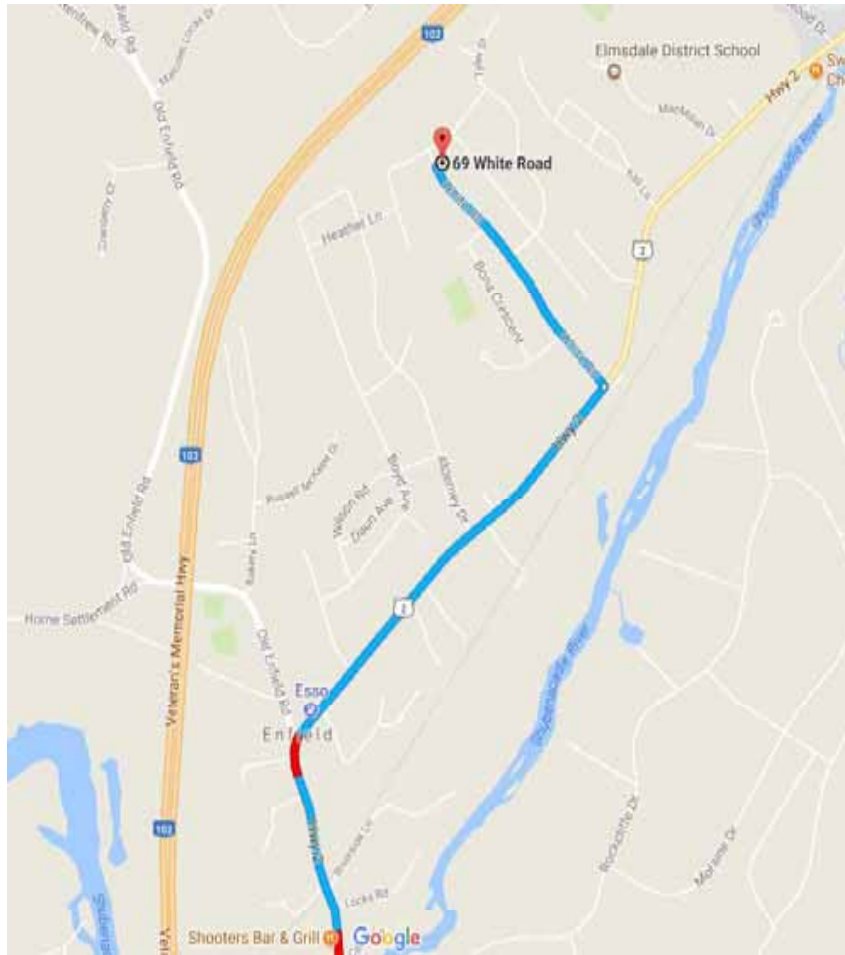
From NB, points east- 102 from Truro  
Take exit 8 . Turn left at stop sign at the ramp  
Go through the next 2 sets of lights (when they are green)  
Turn Right on #2 travel to White Road .turn Right , top of the hill 69 White  
Road



- From HFX
- 102 toward Truro
- Take exit 7
- Right at the yield sign
- Travel to White Road – turn Left
- Top of the hill 69 White Road.

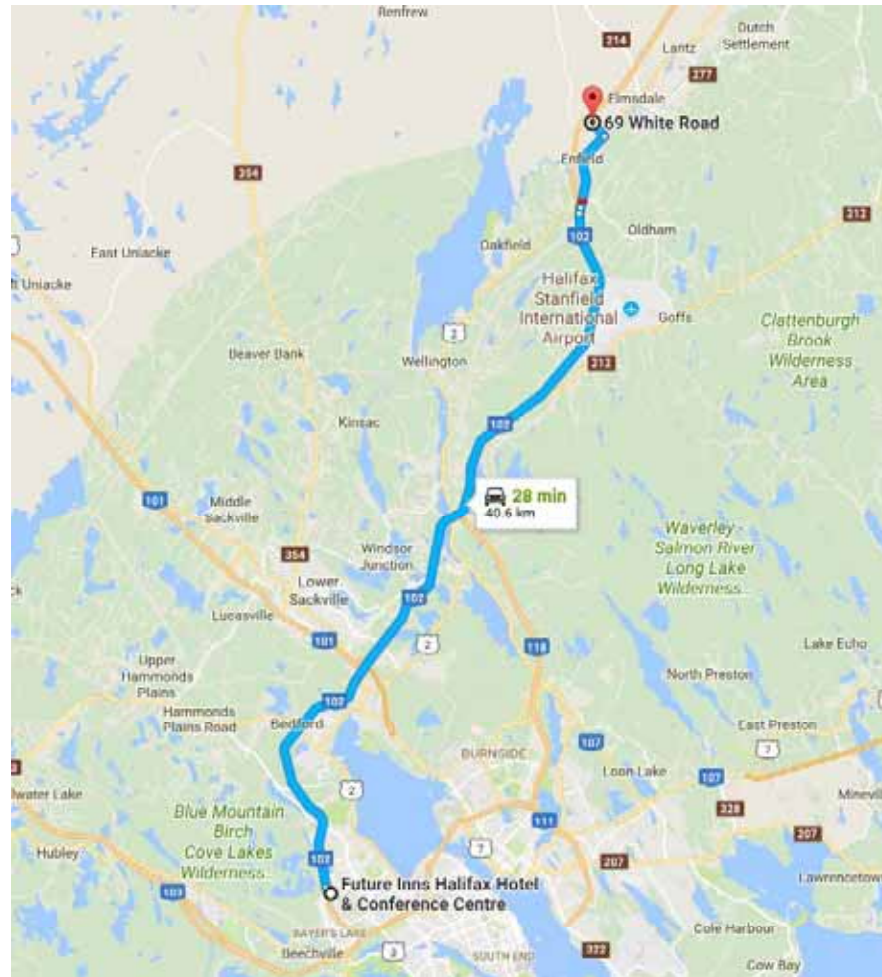


Rich's to the hotel , down White Road, Right at the stop sign to #2 .  
Stay on #2 past the Big stop – overpass – turn Left to enter the 102 to  
Lacewood Drive.

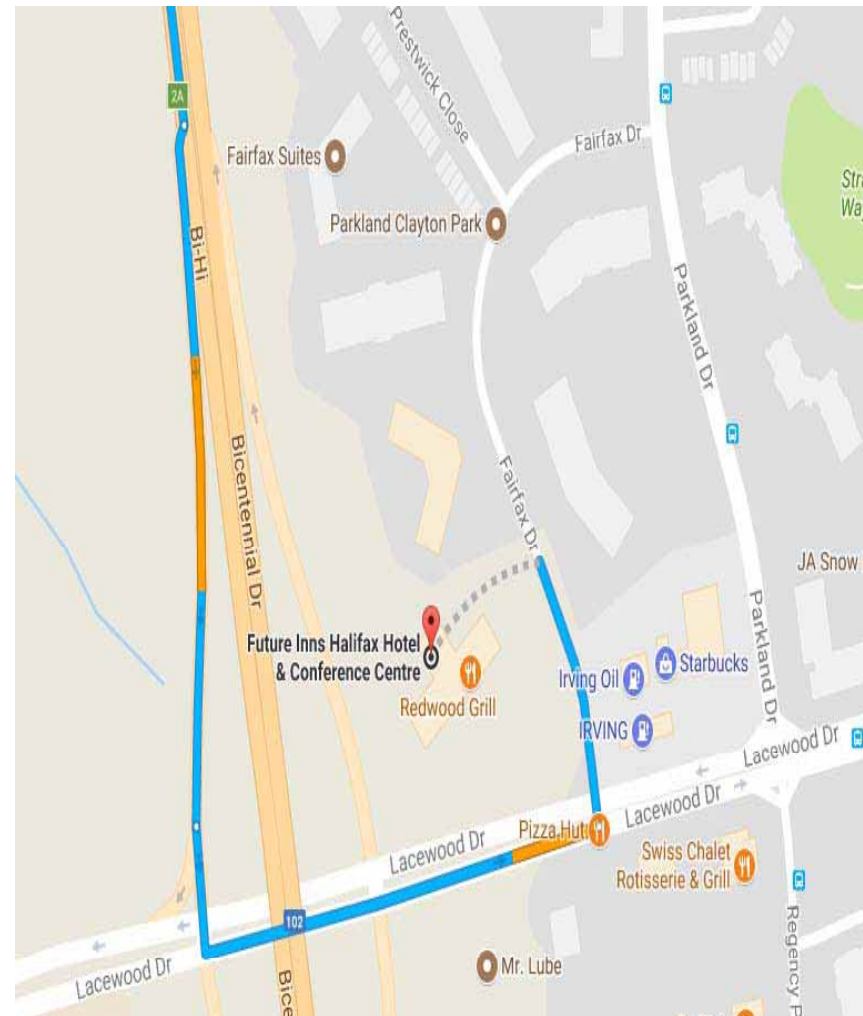
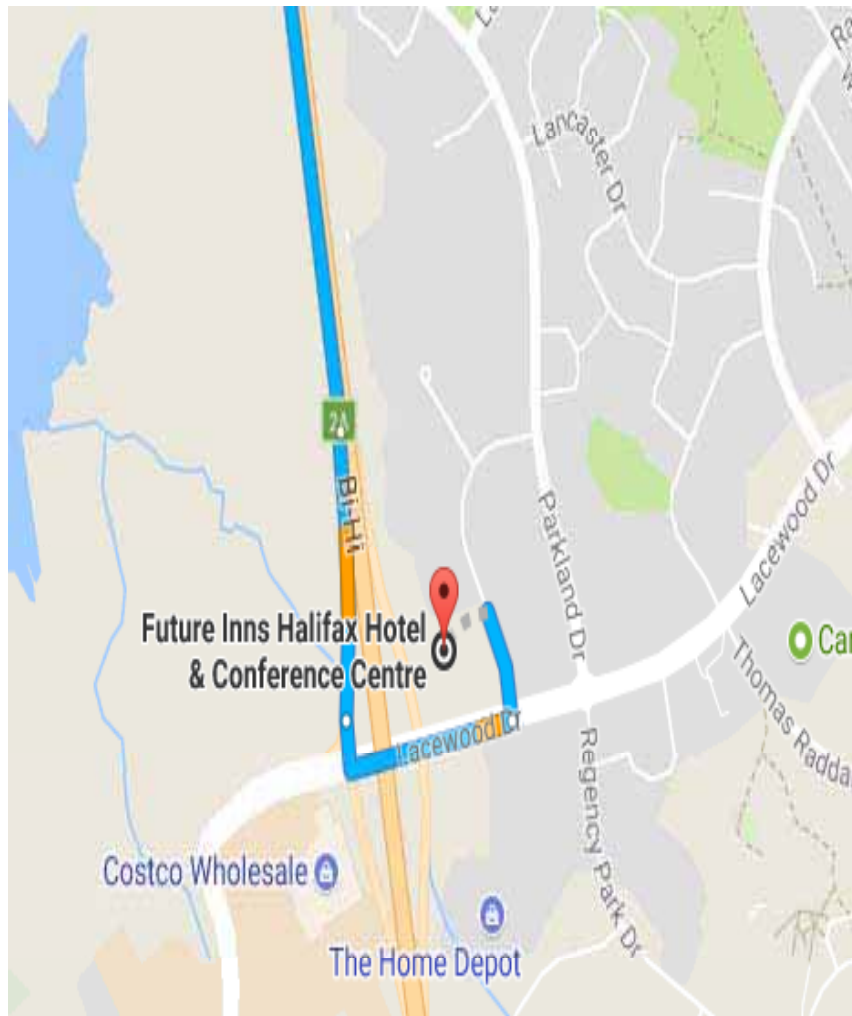


# Friday Night Hotel

<http://www.futureinns.com/index.php/halifax>



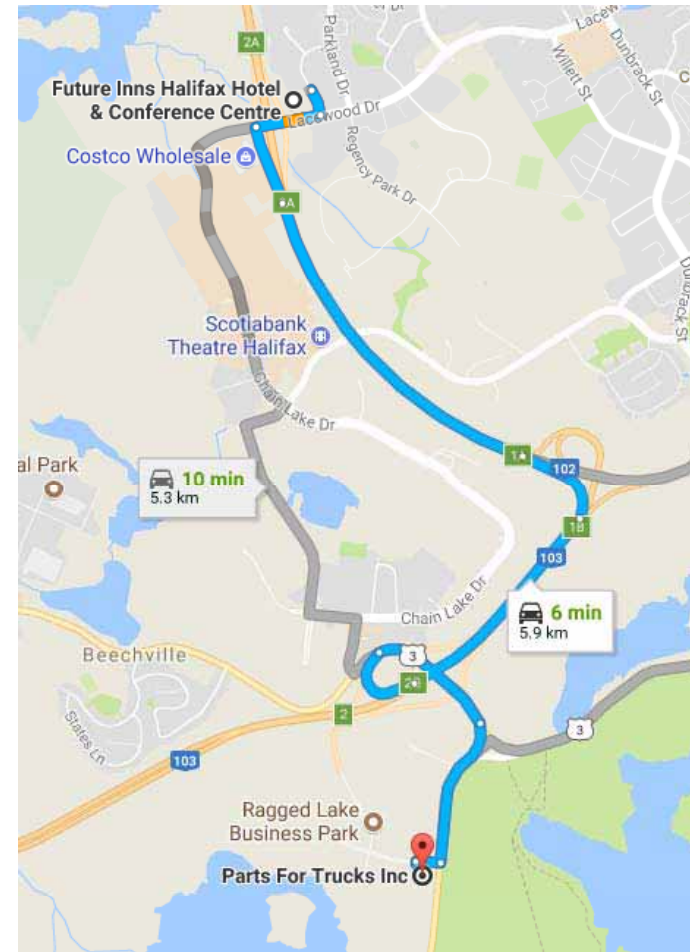
Stay on the 102 until exit 2A





Saturday meeting place for 9AM departure  
line up along road in front of Parts for Trucks –

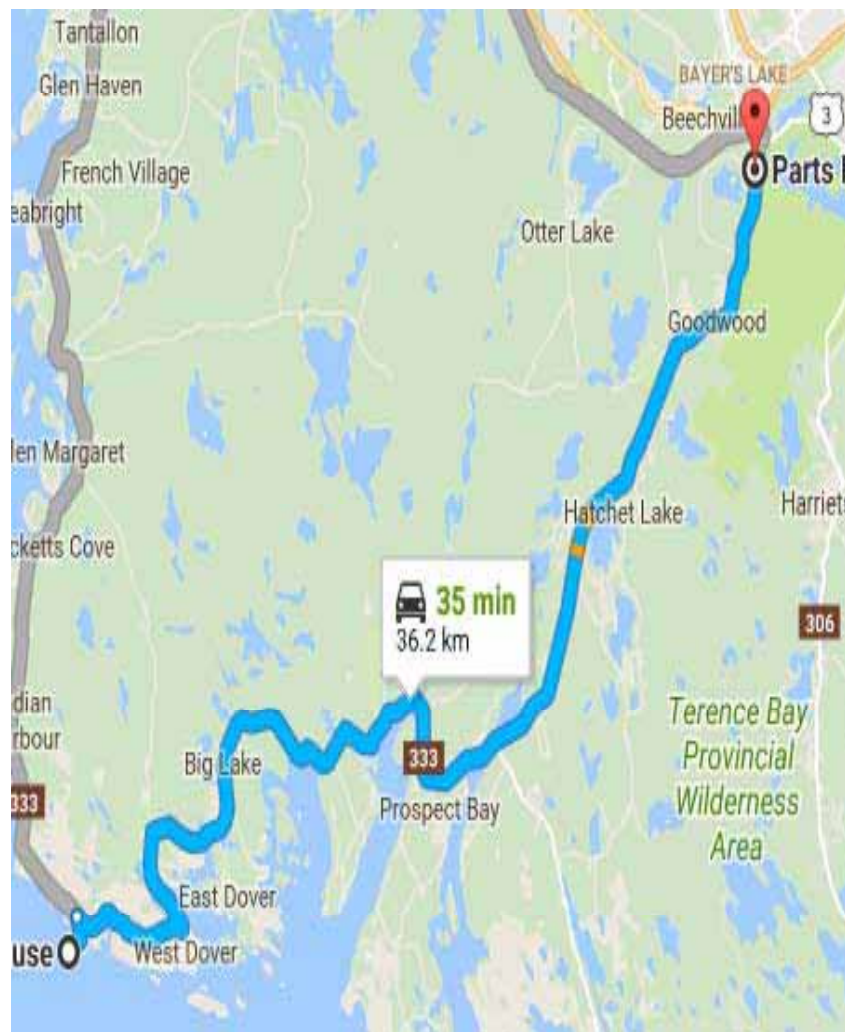
- Meeting place address
- 6 Ragged Lake Blvd, Halifax, NS B3S 1S4
- About 6 minutes from the hotel
- Have gas and coffee as next stop is in 35-45 min @ Peggys Cove





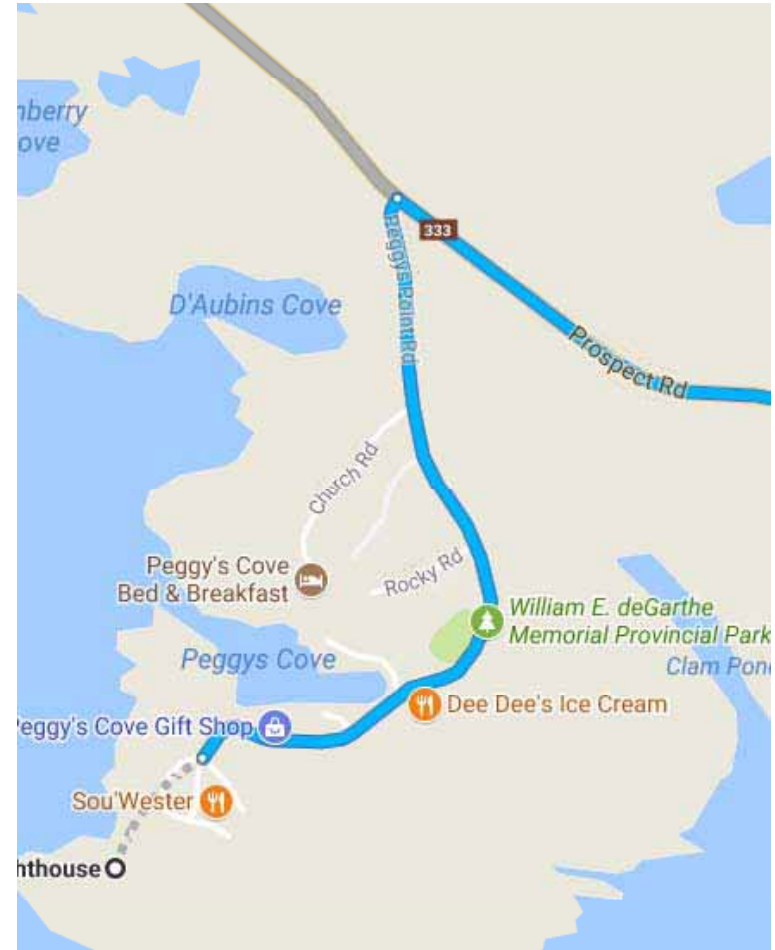
## The Run Begins !

- Turn right at the end of Ragged Lake Blvd, continue on route 333 for approx 38Km to Peggy's Cove,



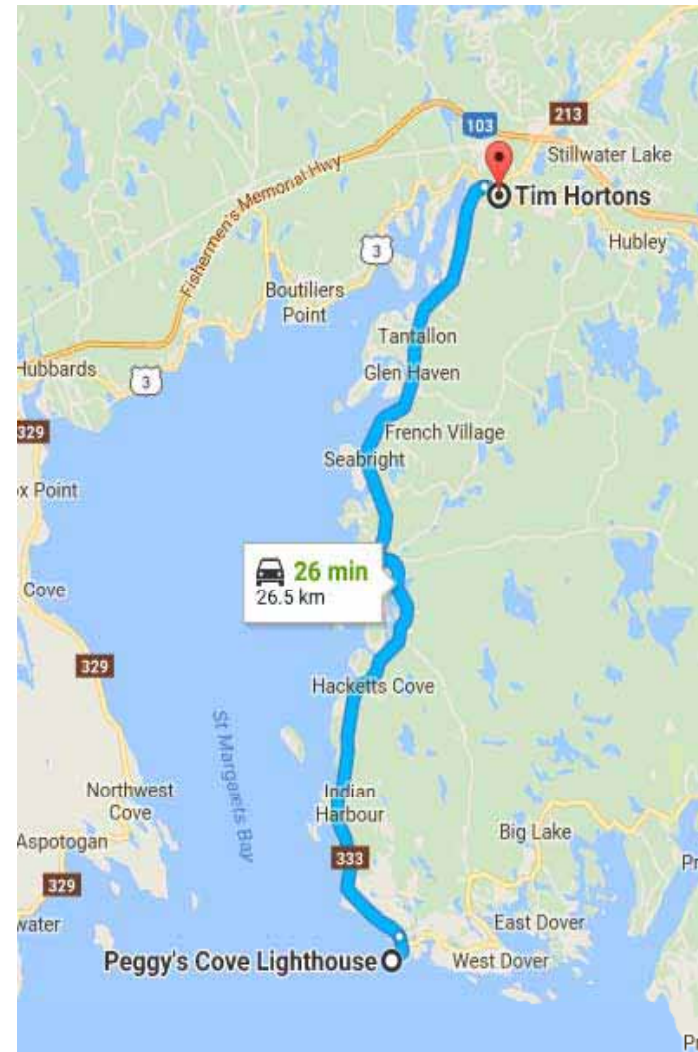
## At Peggy's Cove

- @ Peggys Cove we will turn Left to go to the Lighthouse parking
- Enjoy the view - 30 min stop
- **Please ! STAY OFF THE WET ROCKS , STAY OFF THE BLACK ROCKS**



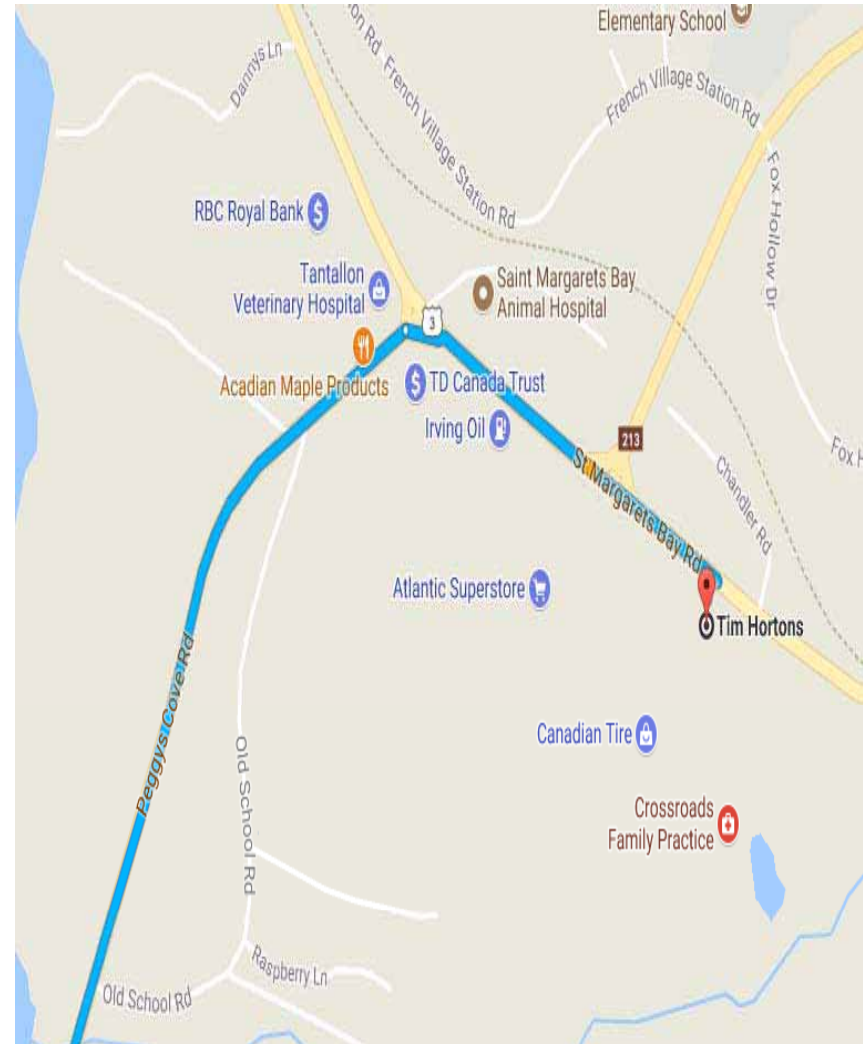
# Back on the road

- Back to Tantallon and a Tim's Stop – Bathroom break . 30 min stop please
- Leave the parking lot – turn Left on the 333 and continue to the end of the road. Turn right and travel to the Tim's
- 26 kms – 25-30 min travel to Tantallon.

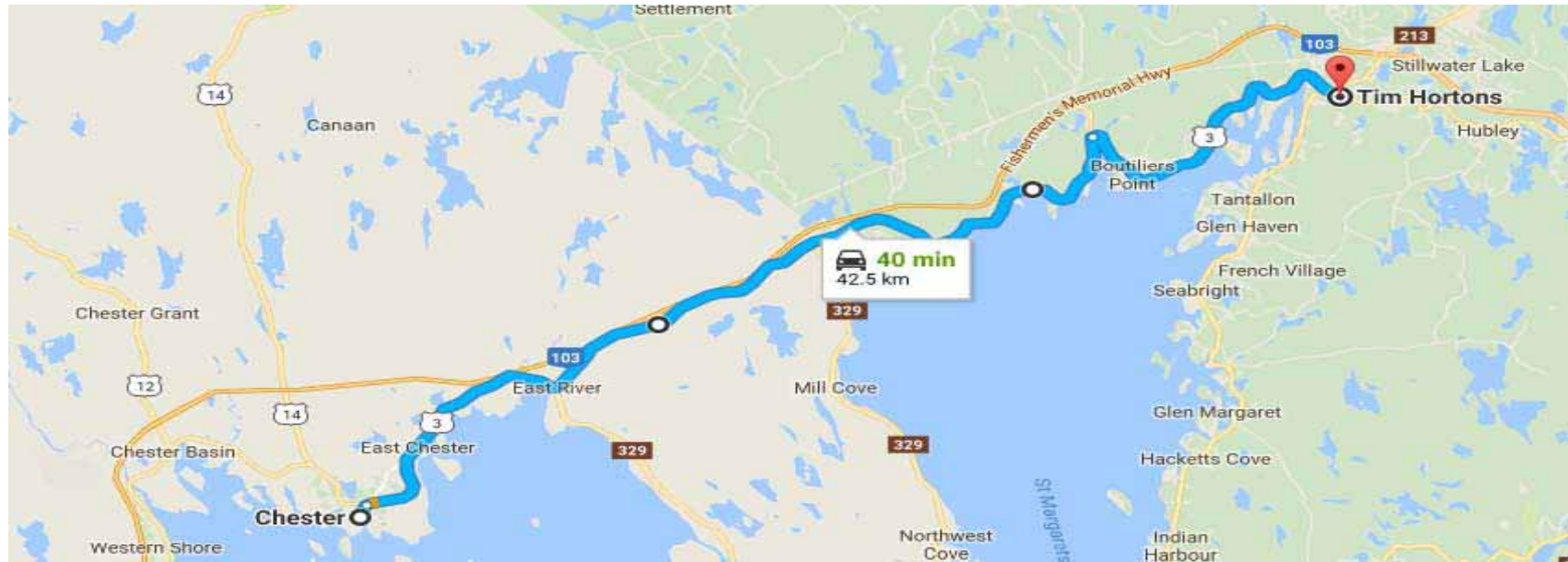


# Tim's Stop – to Chester

- Next Leg of the trip
- Tantallon to Chester
- Approx 46 minutes
  - Approx 50Kms



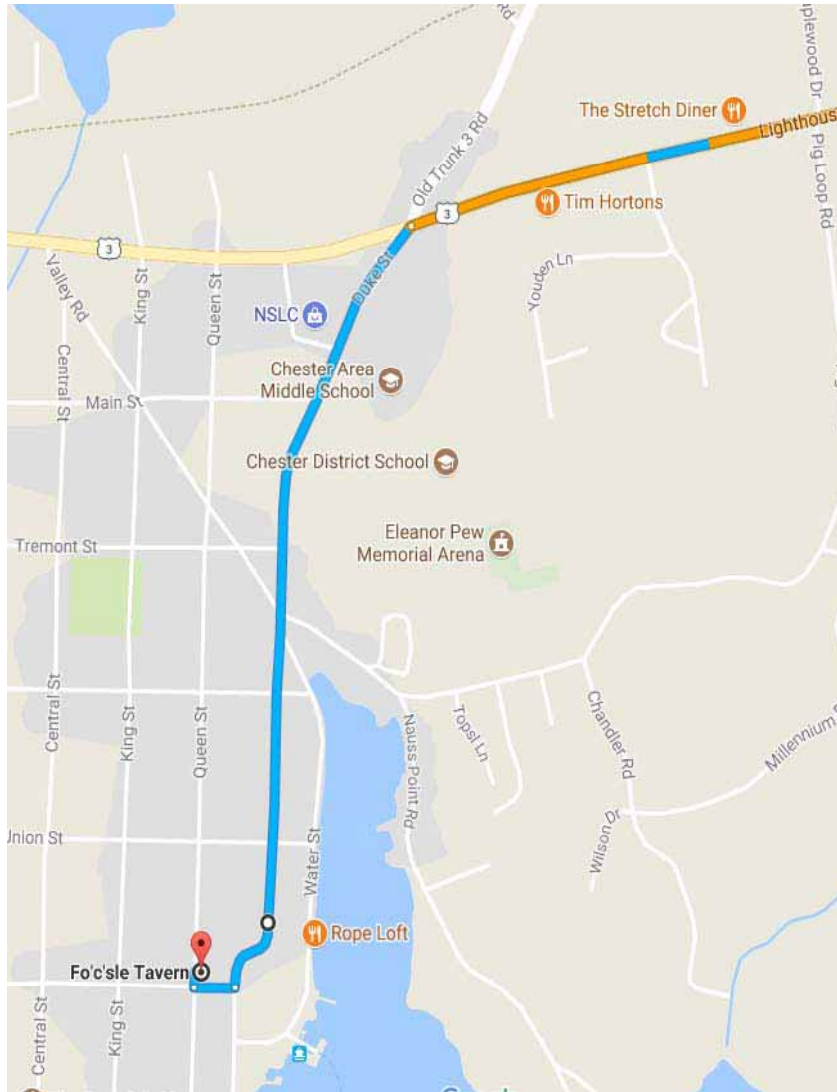
# Off to Chester - via Route # 3



- We will travel through Boutilier's Point,, past Queensland Beach, Hubbards and East river.
- We may stop at Queensland beach for Photo's



# Lunch Time !

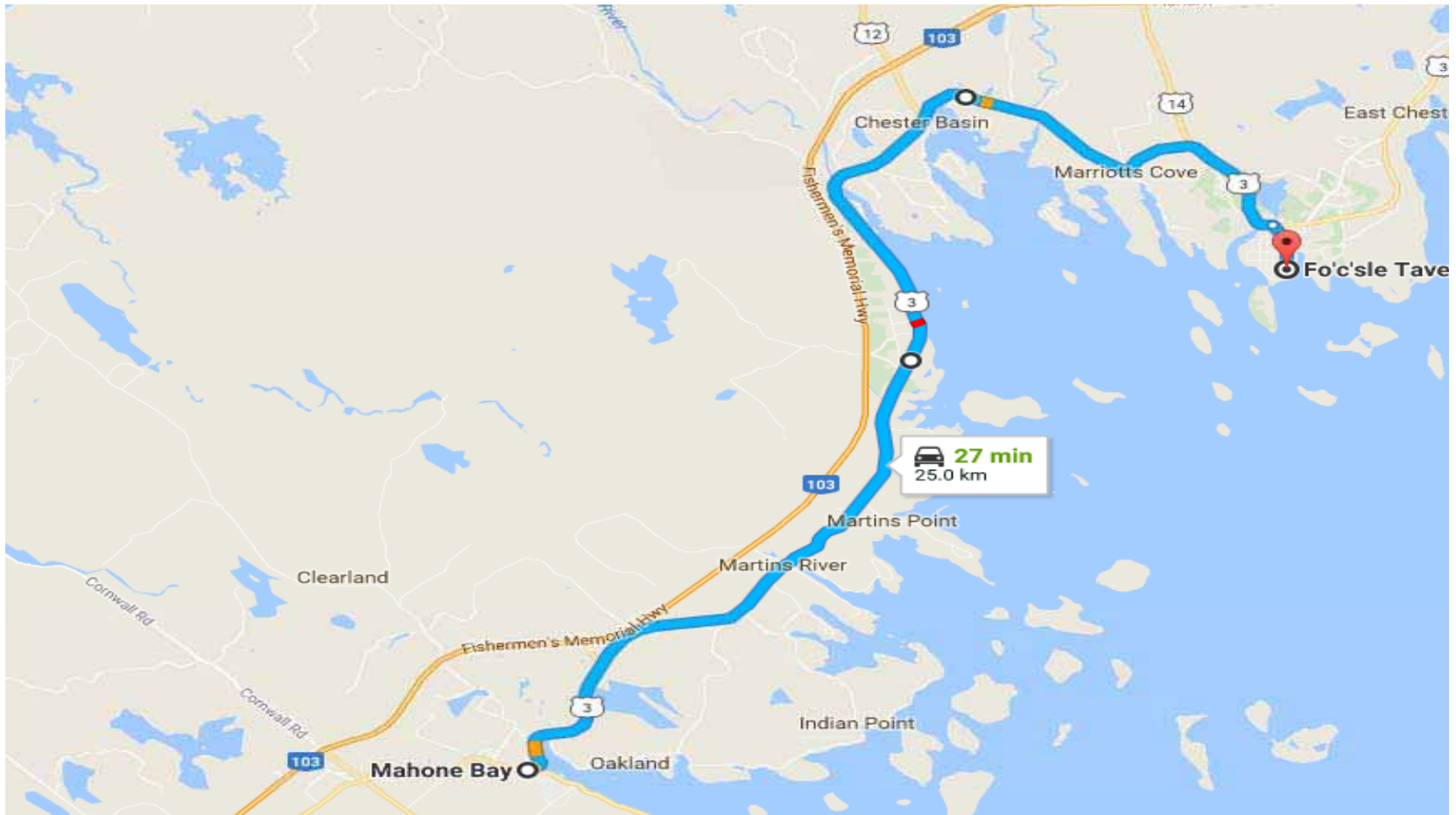


- **Lunch is at the Fo'c'sle Tavern**
- 42 Queen St, Chester, NS B0J 1J0
- Turn left on Duke Street
- Parking is at a Premium in downtown Chester !
- Park where you can and walk to the restaurant.
- Start looking for parking when you pass the Scotia Bank

After Lunch

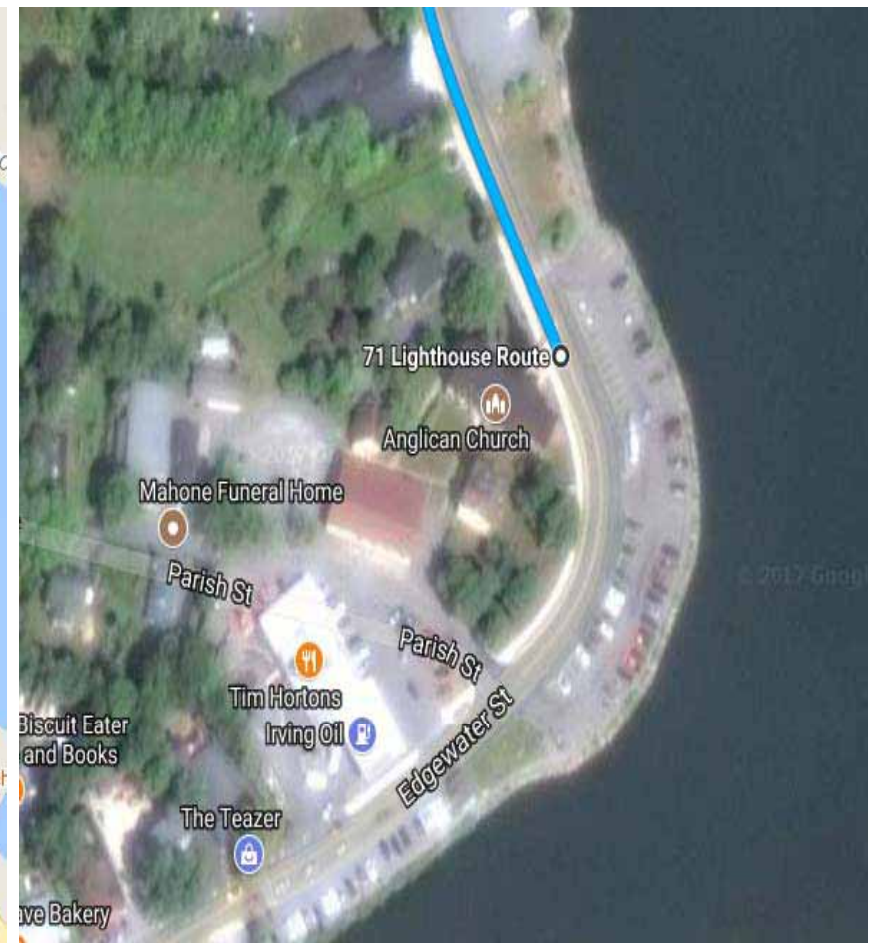
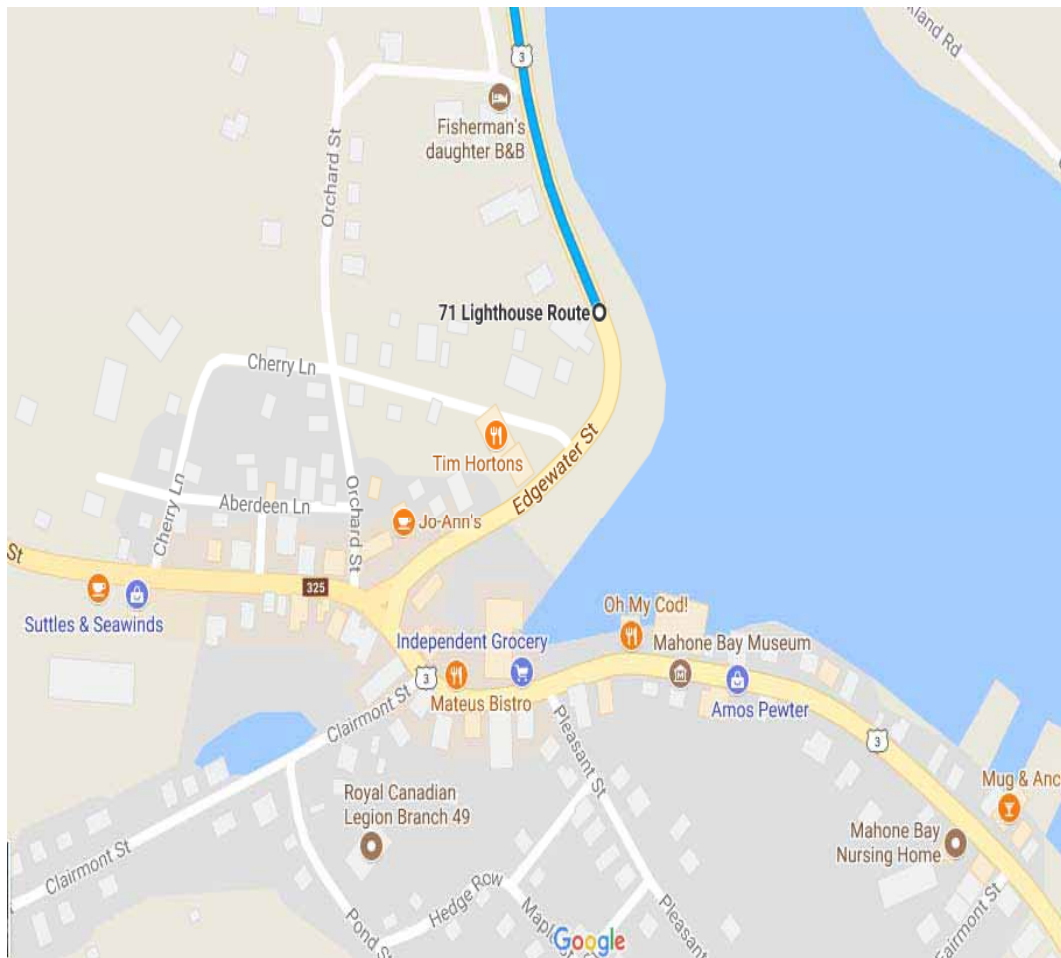
Back up Queen Street , Left on #3 . Through Chester Basin, Martins River and on to Mahone Bay - about 30 minutes

See you in Mahone Bay !

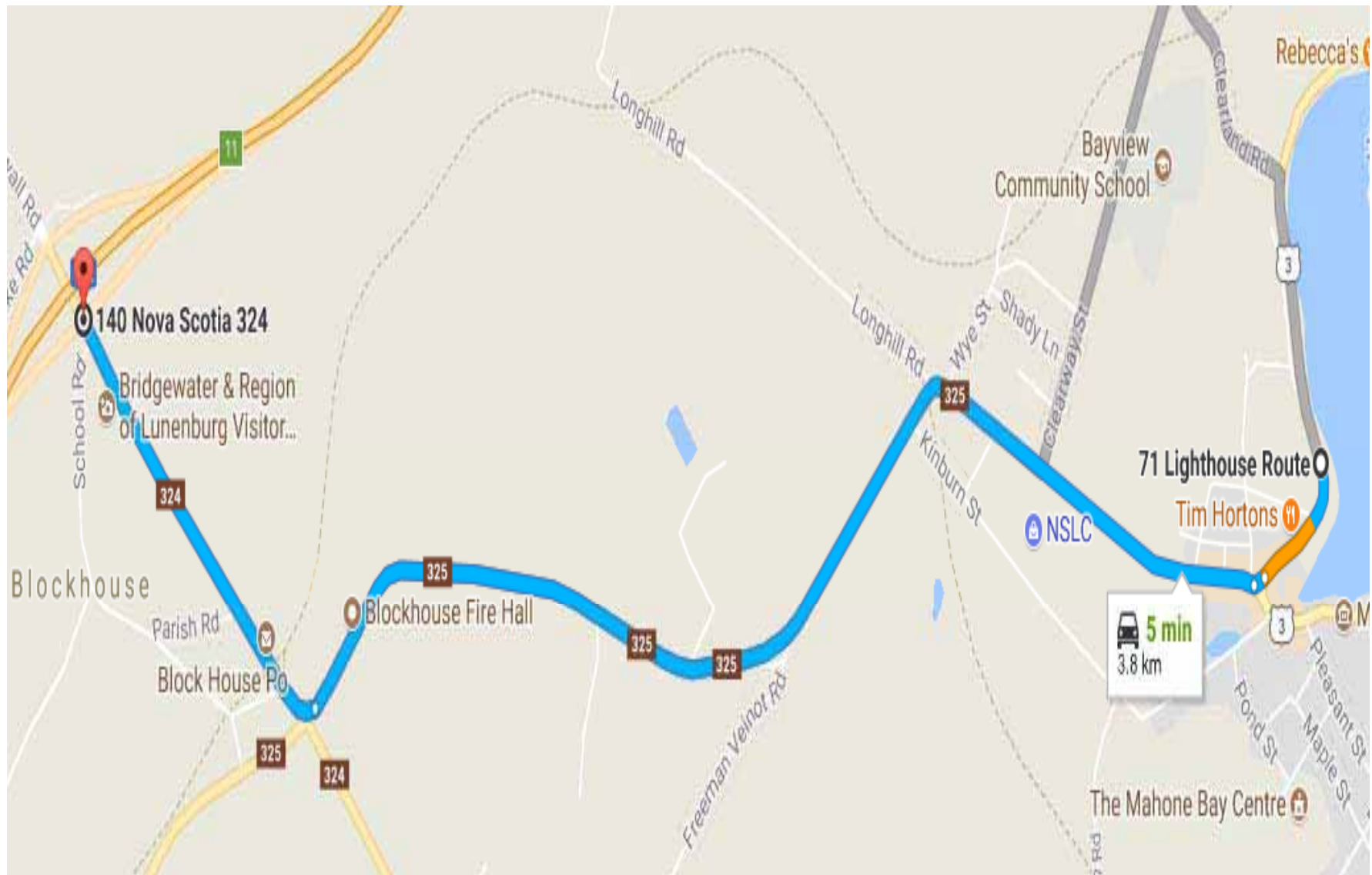




At Mahone Bay we will park across from the churches  
Enjoy the views

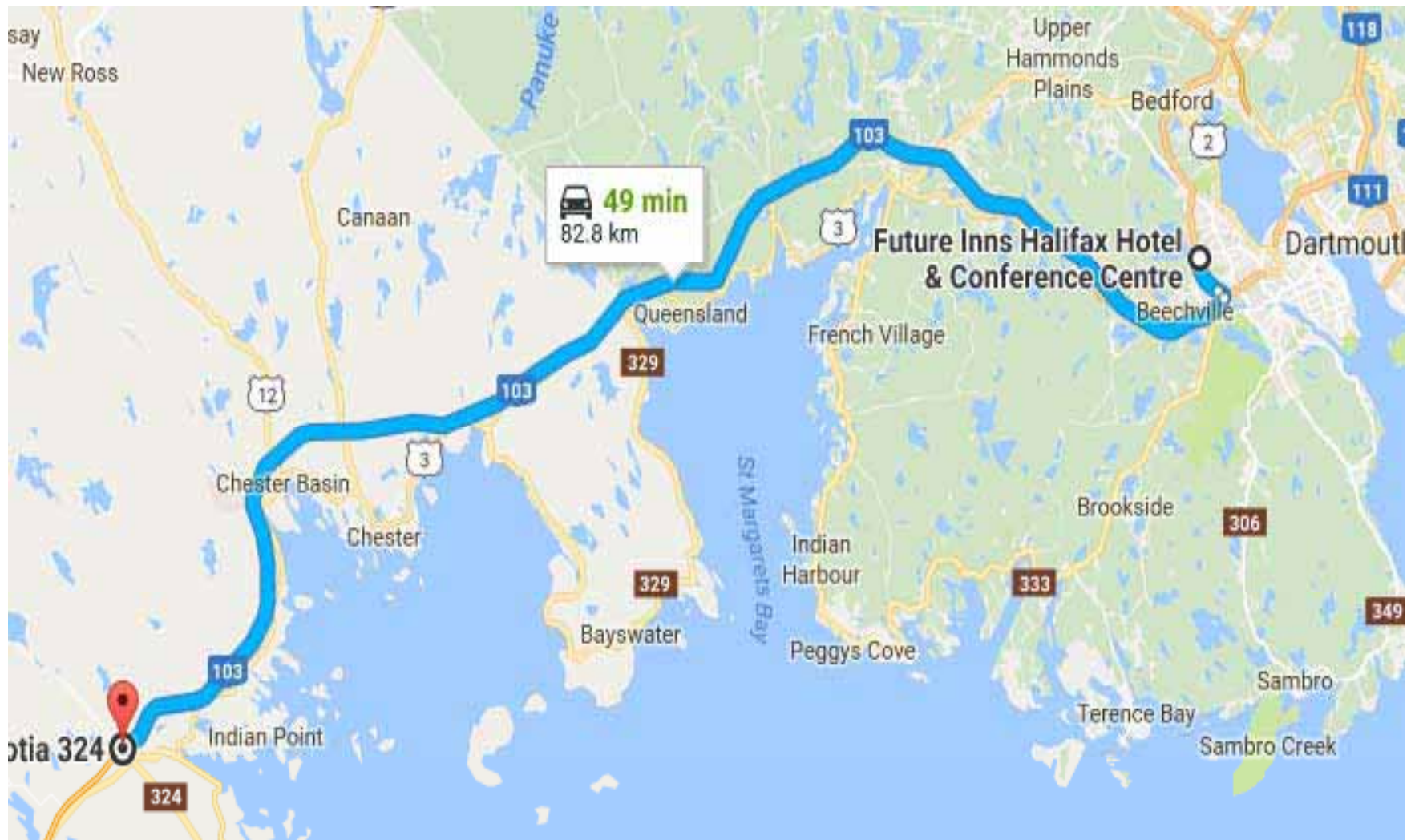


## On the way home Mahone Bay to Blockhouse



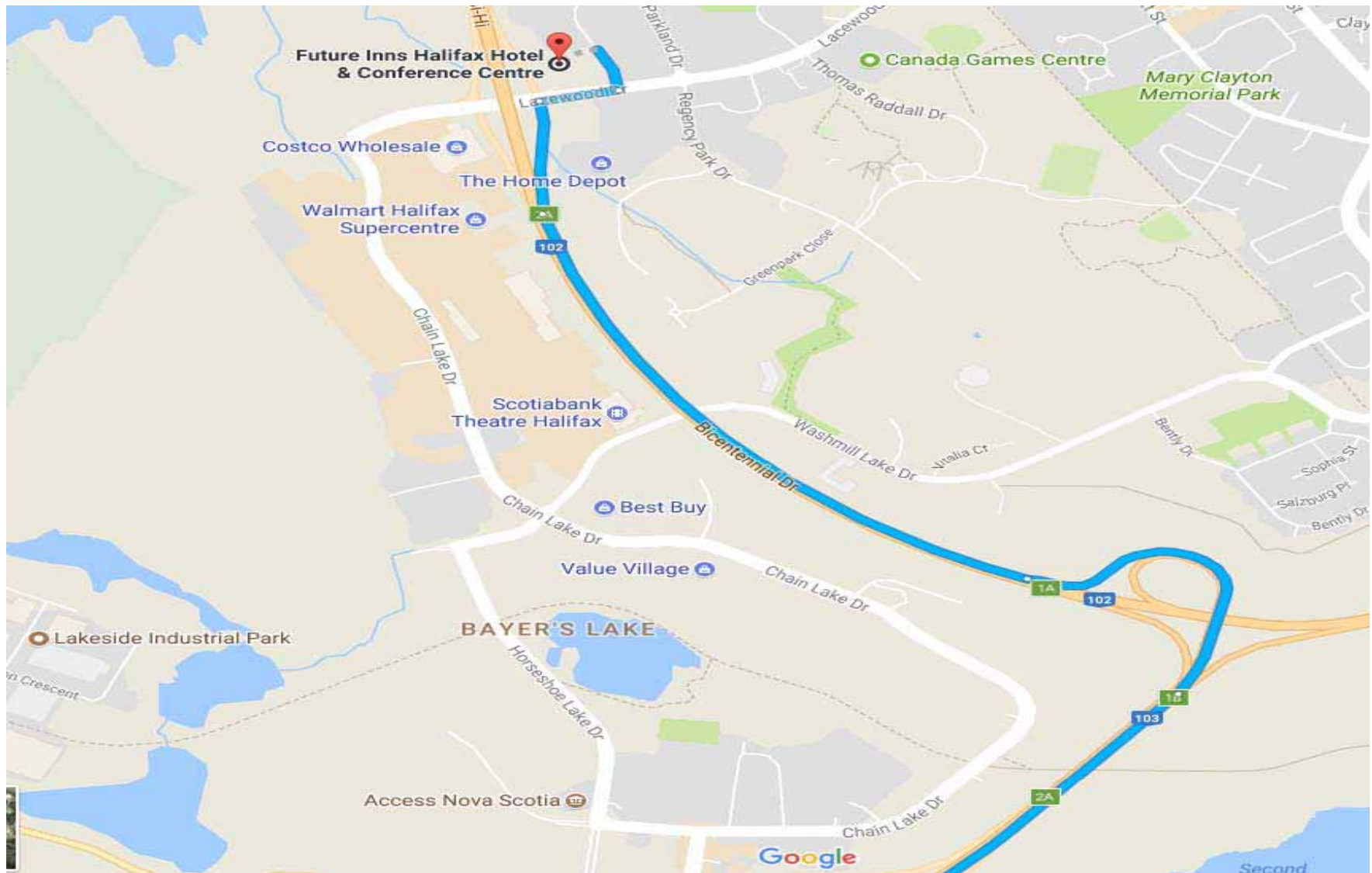
## Blockhouse back to the Hotel

Travel the 103 back to the Future Inn for our Supper gathering  
approx 1 hour to Hotel.





## 103 to Future Inn





## Maritime Mustang Supper plans



- Future Inn to ?
- MAP to supper location
- Still in the works
- to follow

MARITIMEMUSTANG.COM



# Next Year ???

MARITIMEMUSTANG.COM

